

B-26155/311/A/0/98
 Planning Permit No. NORTH
RENEWED
 SUBJECT TO THE CONDITIONS IN THIS OFFICE LETTER.
 B-20514/97 Date 10.19.98
 No. 10198
 FOR MEMBER SECRETARY
 CHENNAI METROPOLITAN DEVELOPMENT AUTHORITY
 CHENNAI-600 008.

AREA OF PLOT : 12185.464m²
 TOTAL F.S.I. AREA : 18274.956m²
 TOTAL NON F.S.I. AREA: 334.427

THIS REVISES THE EARLIER
 SANCTIONED PLAN VIDE PLANNING
 PERMIT NO. B/15037/434A/L/92
 DATED 6-11-92.

PROPOSED PLINTH AREA:

BLOCK NO.	F.S.I.	NON F.S.I.
1	1250.128	0.0824
2	1250.128	
3	1250.128	
4	1162.972	
5	1162.972	
6	1848.952	6.736
7	1870.740	6.736
8	2729.908	
9	1671.960	
10	395.192	320.955
11	1050.252	
12	1050.252	
13	1050.252	
14	531.120	
TOTAL:	18274.956m²	334.427m²

PROPOSED WORK
 EXISTING WORK
 ROAD
 SITE BOUNDARY
 SCALE : 1:400
 DATE : 18-1-1994
 ALL DIMENSIONS ARE IN M.

CONSULTANT:

KALACHELVI RAMALINGAM
 127 CHOWDRI NAGAR
 MADRAS 600 087

1. 2. कर्णवीरकोठारी
3. Jintan
4. Pradeep Lohan
5. M.C. Kothari
6. Lualo
7. Jani Kothari
8. J.G. Kothari

OWNER
P.C. GOWRI SHANKAR, B.E.
 Civil Engineer
 Class-I, Licensed Surveyor No: 237
 Corporation of Madras.
 Off: 15 L. Govindan Road,
 (Near Srinivasa Theatre)
 West Tambaram, MADRAS 600 033.

LICENSED SURVEYOR
**PROPOSED GROUP DEVELOPMENT
 OF RESIDENTIAL FLATS AT S.NO
 75, 2A, 2B, 3A & 3B OF RAMAPURAM
 VILLAGE SAIDAPET TALUK
 CHENGALPATTU M.G.R. DISTRICT**

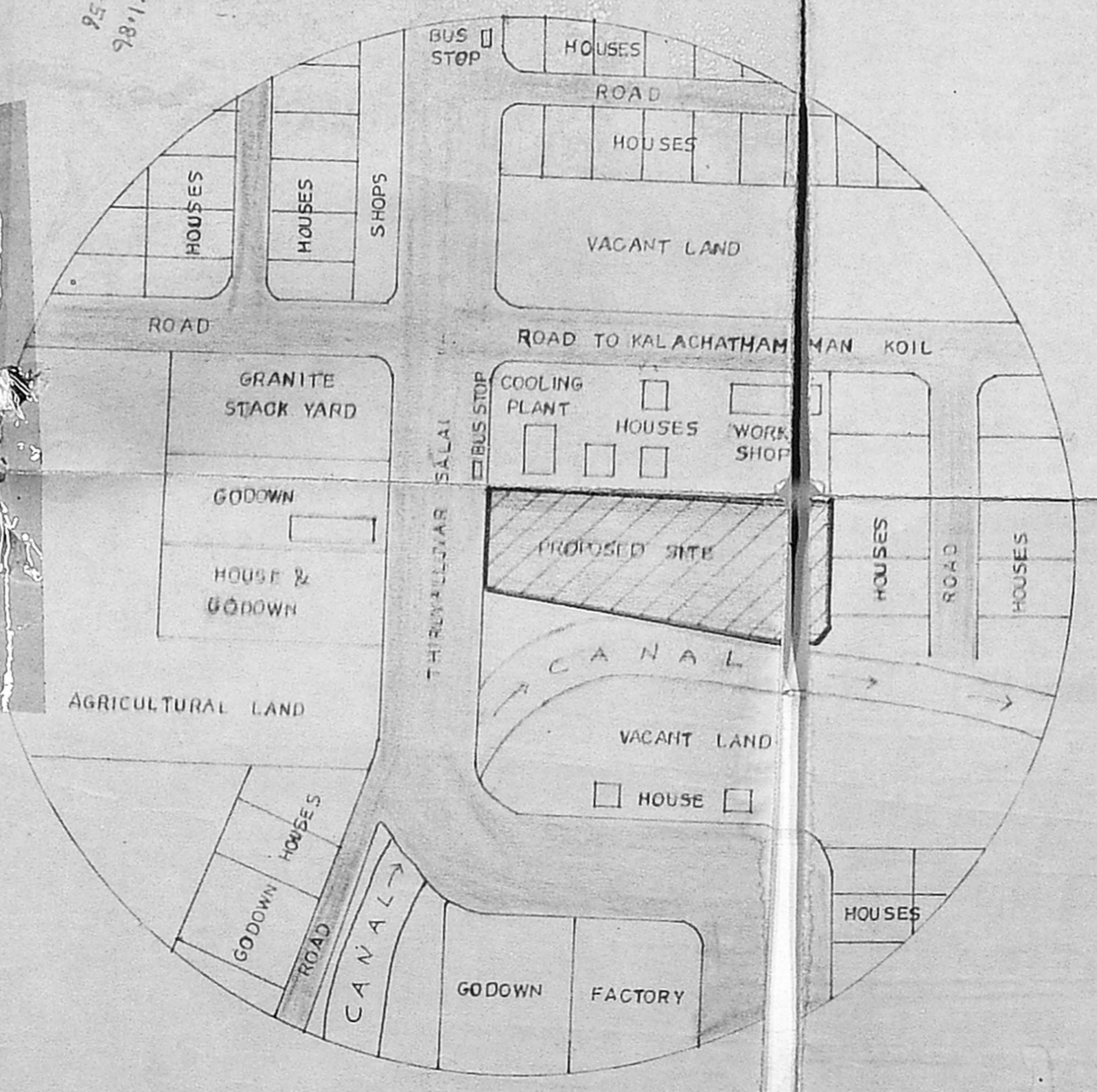
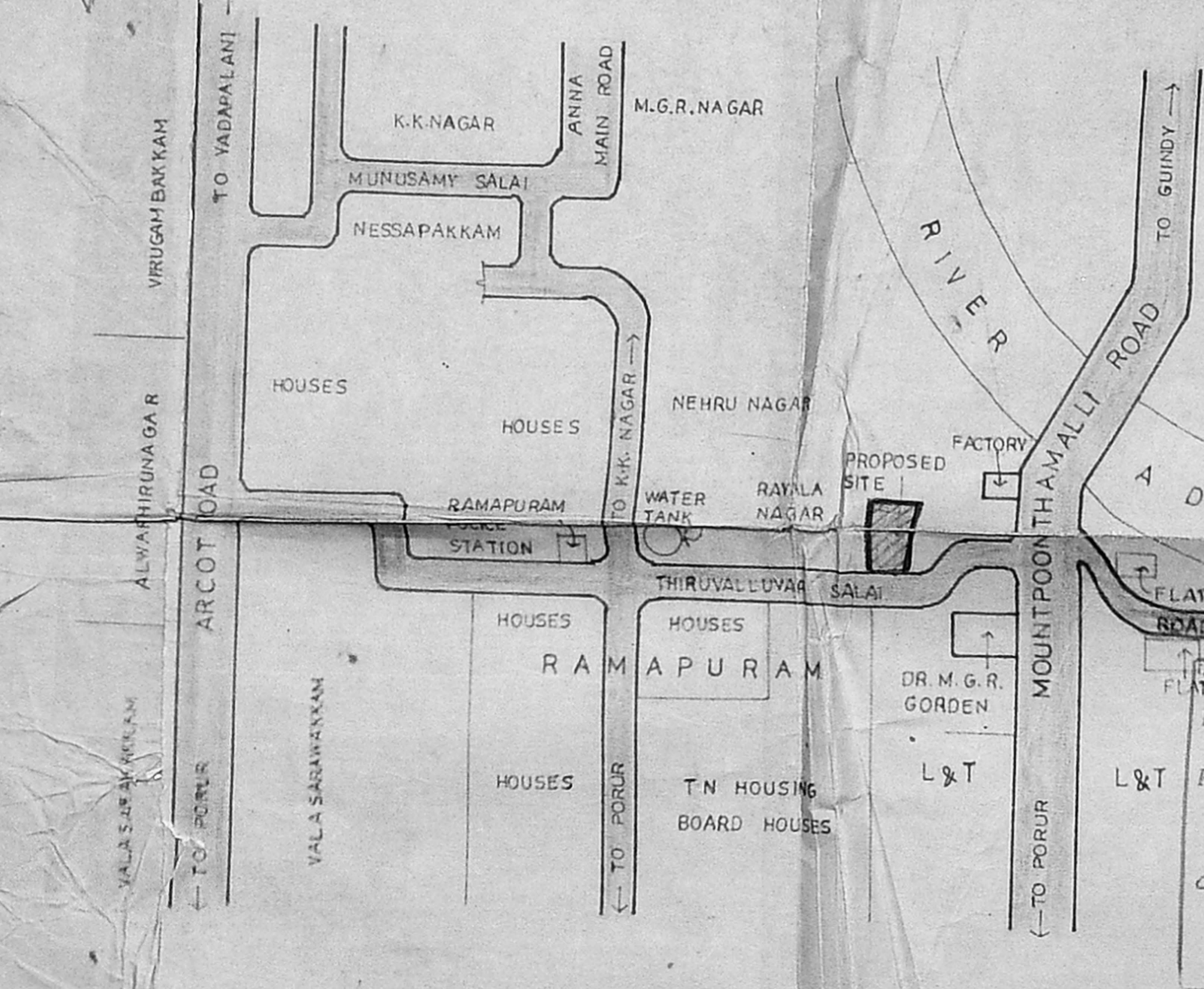
SITE PLAN, KEY PLAN, TOPO PLAN
 SHEET NO 1

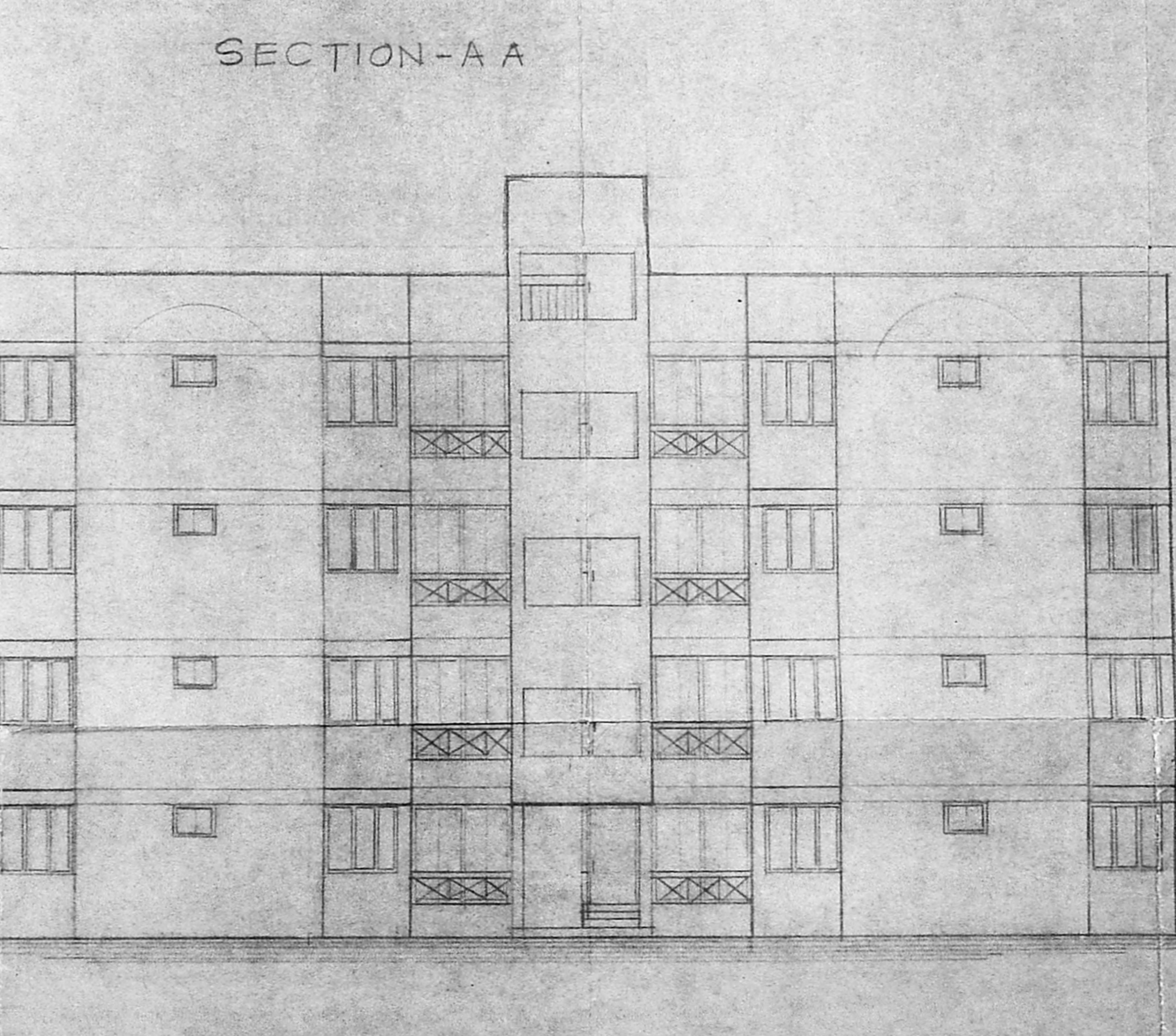
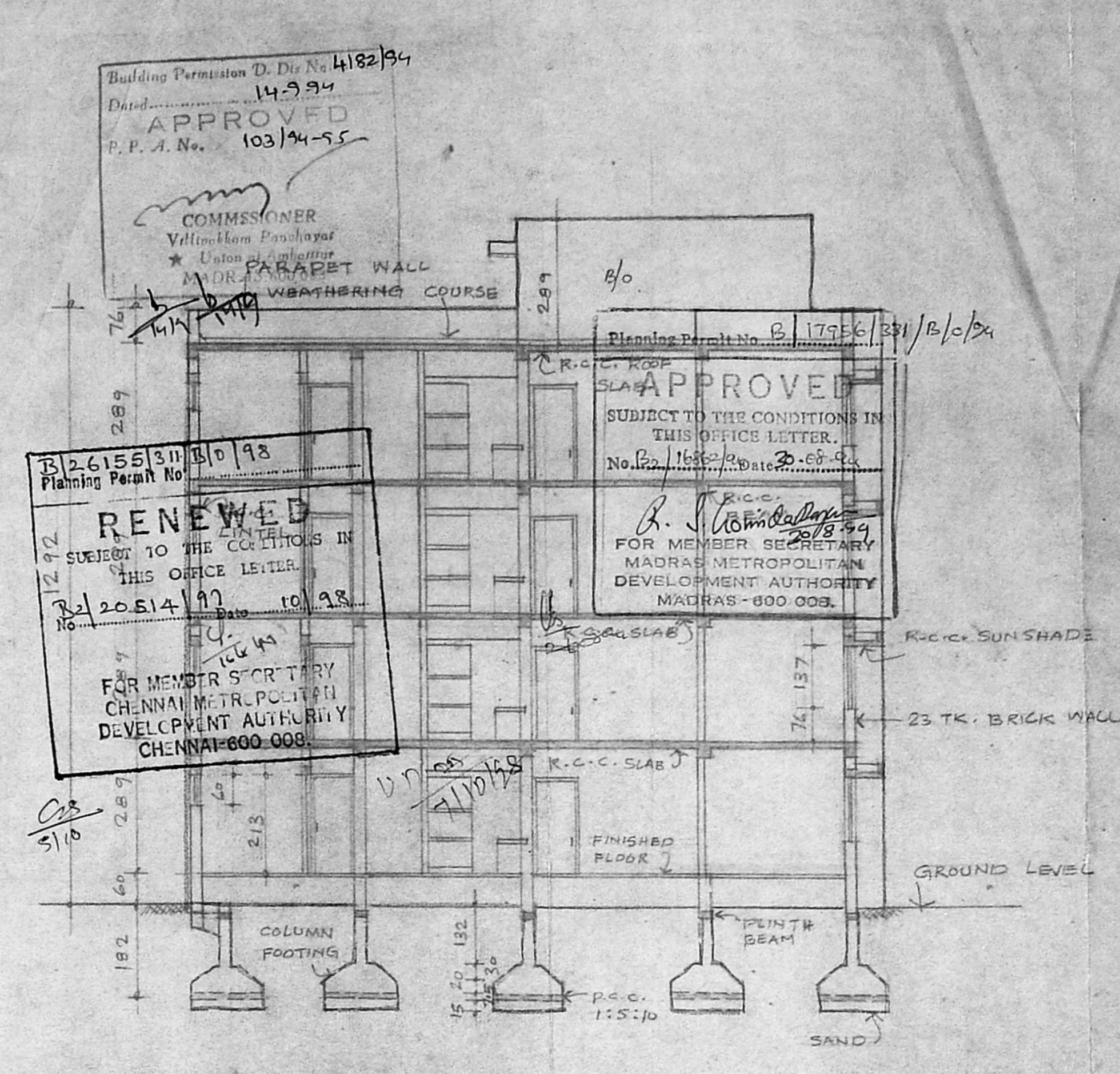
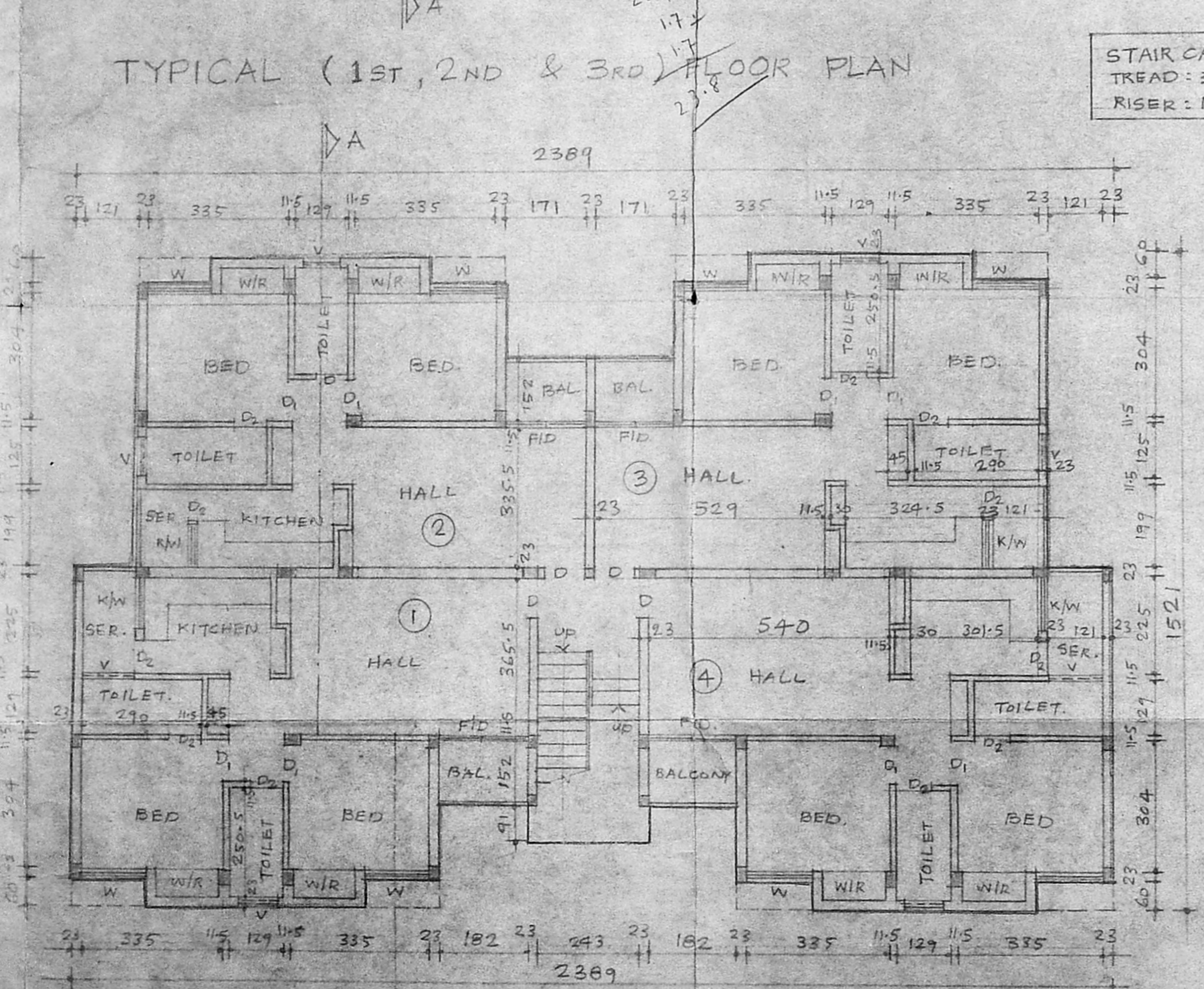
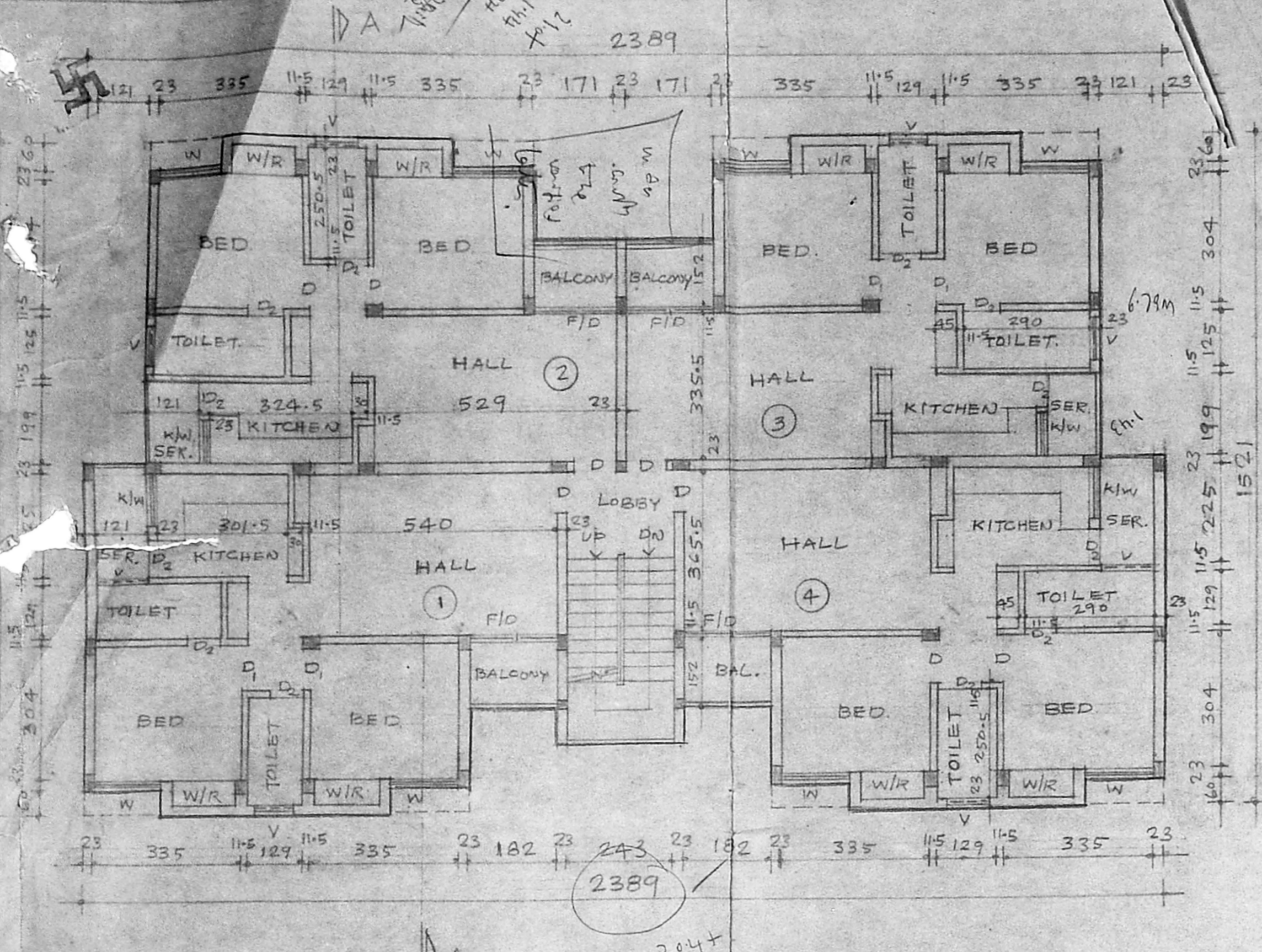
SITE PLAN
SCALE = 1:400

KEY PLAN
(NOT TO SCALE)

TOPO PLAN
150M. RADIUS

Building Permisstion D. Dis No. 4102/94
 Dated 14.5.97
APPROVED
 P.P.A. No. 103/54-95
 COMMISSIONER
 Villuokkam Panchayat
 Union at Ambattur
 MADR 45-600 053





SPECIFICATIONS

FOUNDATION: R.C.C. FOOTING

FLOORING: R.C.C. SLAB ALL FLOORS

SUPER STRUCTURE: R.C.C. FRAMED STRUCTURE WITH COLUMN, BEAM & SLAB CONSTRUCTION.

ROOFING: R.C.C. SLAB OF MIX 1:2:4

WEATHERING: ONE COURSE OF PRESSED TILES OVER A WEATHERING COURSE OF BRICK JELLY IN LIME MORTAR LAID TO SLOPE TO DRAIN WATER.

SCHEDULE OF JOINERY

D	PANELLED DOOR	99 X 213
D1	PANELLED DOOR	9 X 213
D2	PANELLED DOOR	76 X 213
F/D	FRENCH DOOR	182 X 213
F/D1	FRENCH DOOR	171 X 213
W	GLAZED WINDOW	152 X 137
K/W	KITCHEN WINDOW	106 X 106
V	VENTILATOR	71 X 60

PROPOSED WORK:

EXISTING WORK:

ROAD:

SITE BOUNDARY:

SCALE = 1:100
DATE = 18-1-1994
ALL DIMENSIONS ARE IN CM.

PLINTH AREA :

GROUND FLOOR : 312.532
FIRST FLOOR : 312.532
SECOND FLOOR : 312.532
THIRD FLOOR : 312.532
TOTAL : 1250.128 M²

1. 2. ...
3. ...
4. ...
5. ...
6. ...

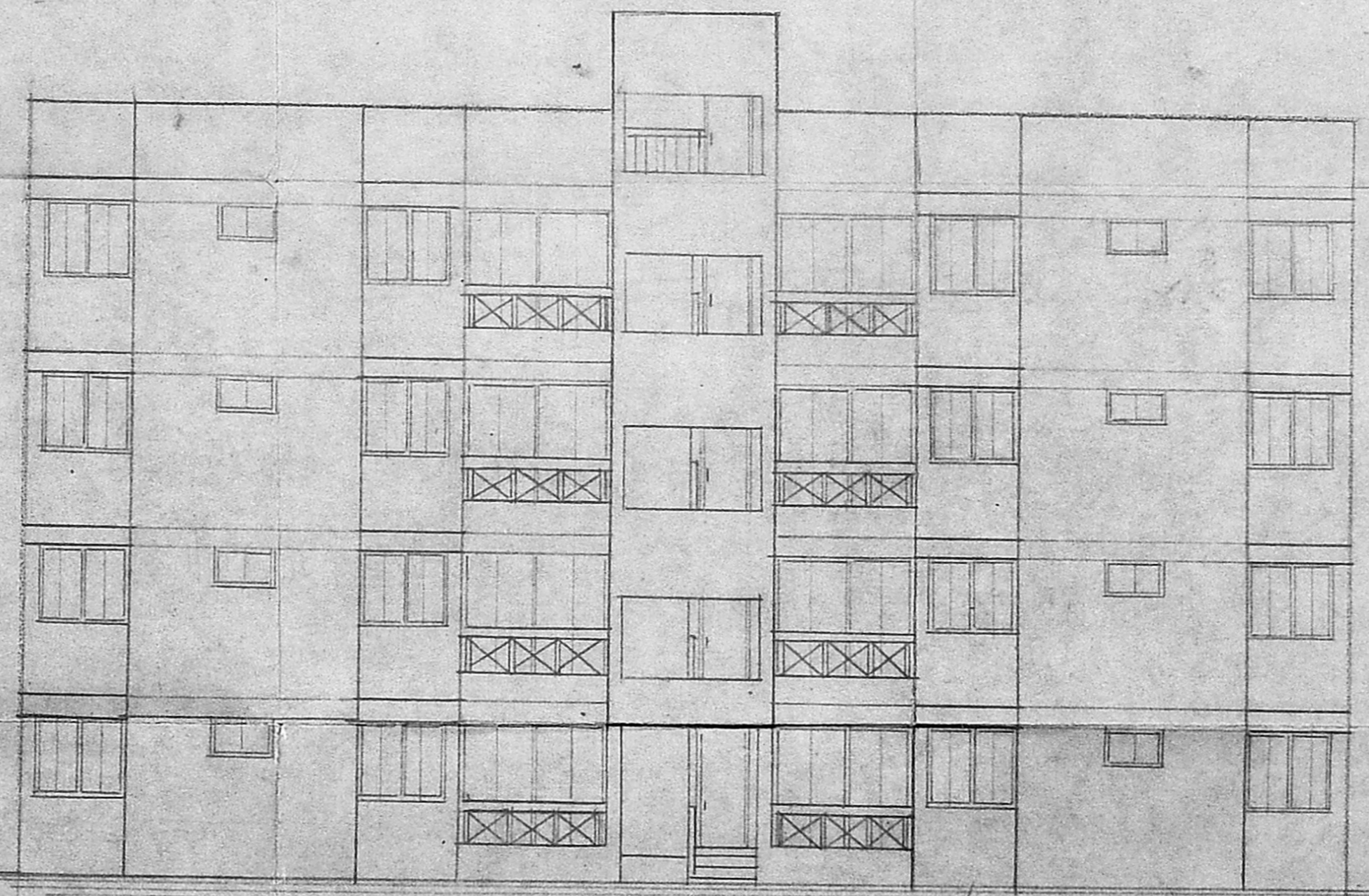
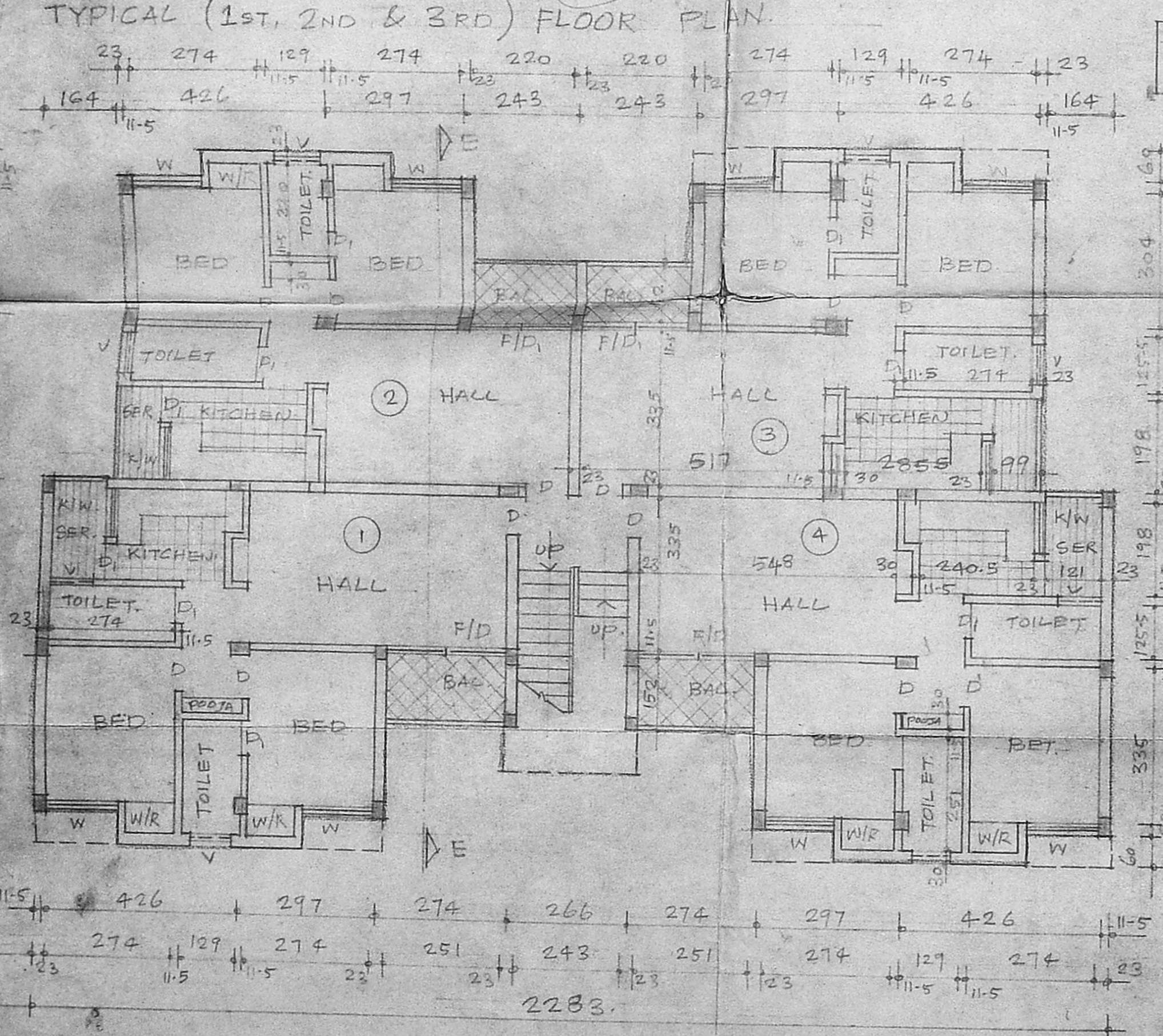
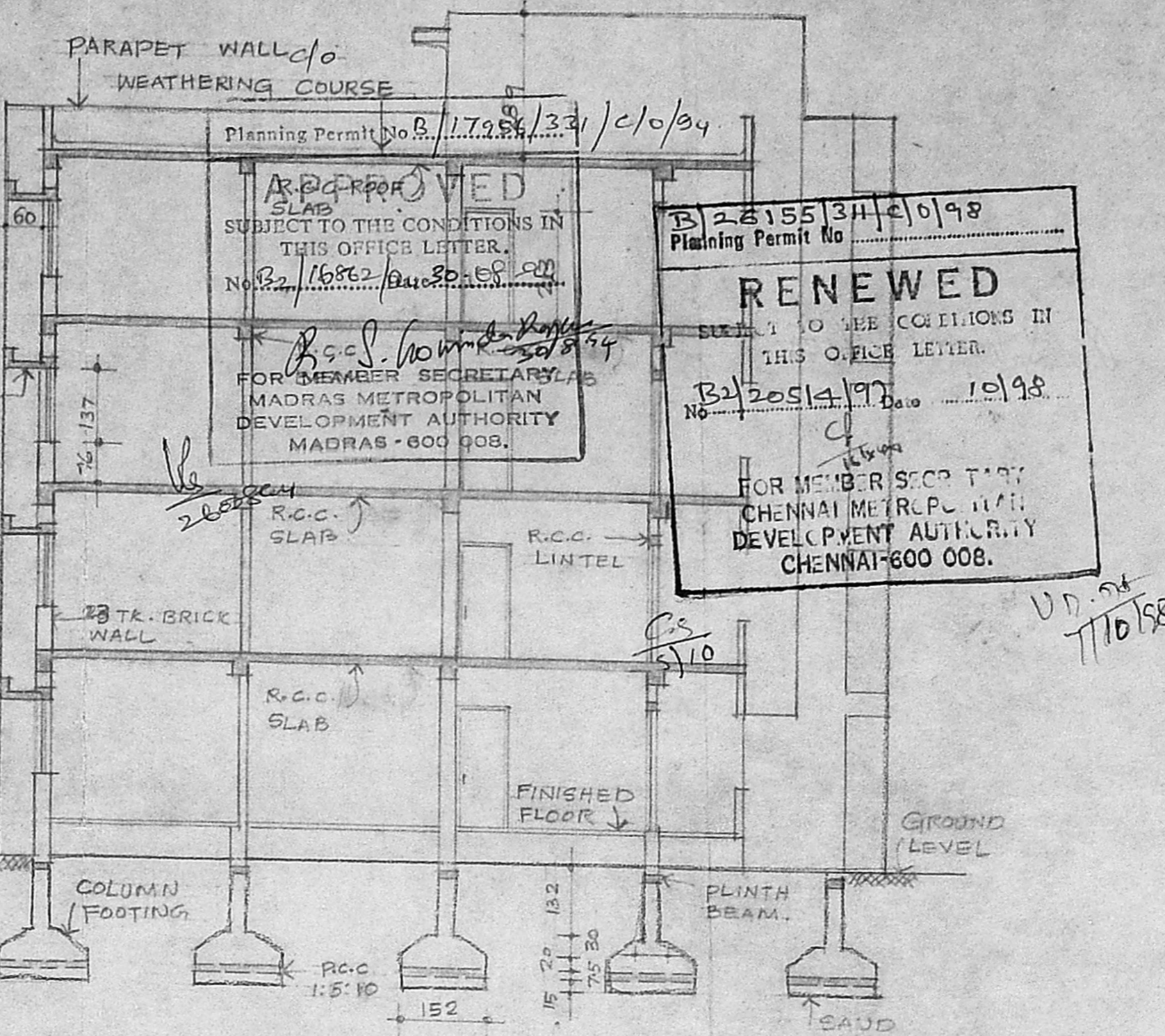
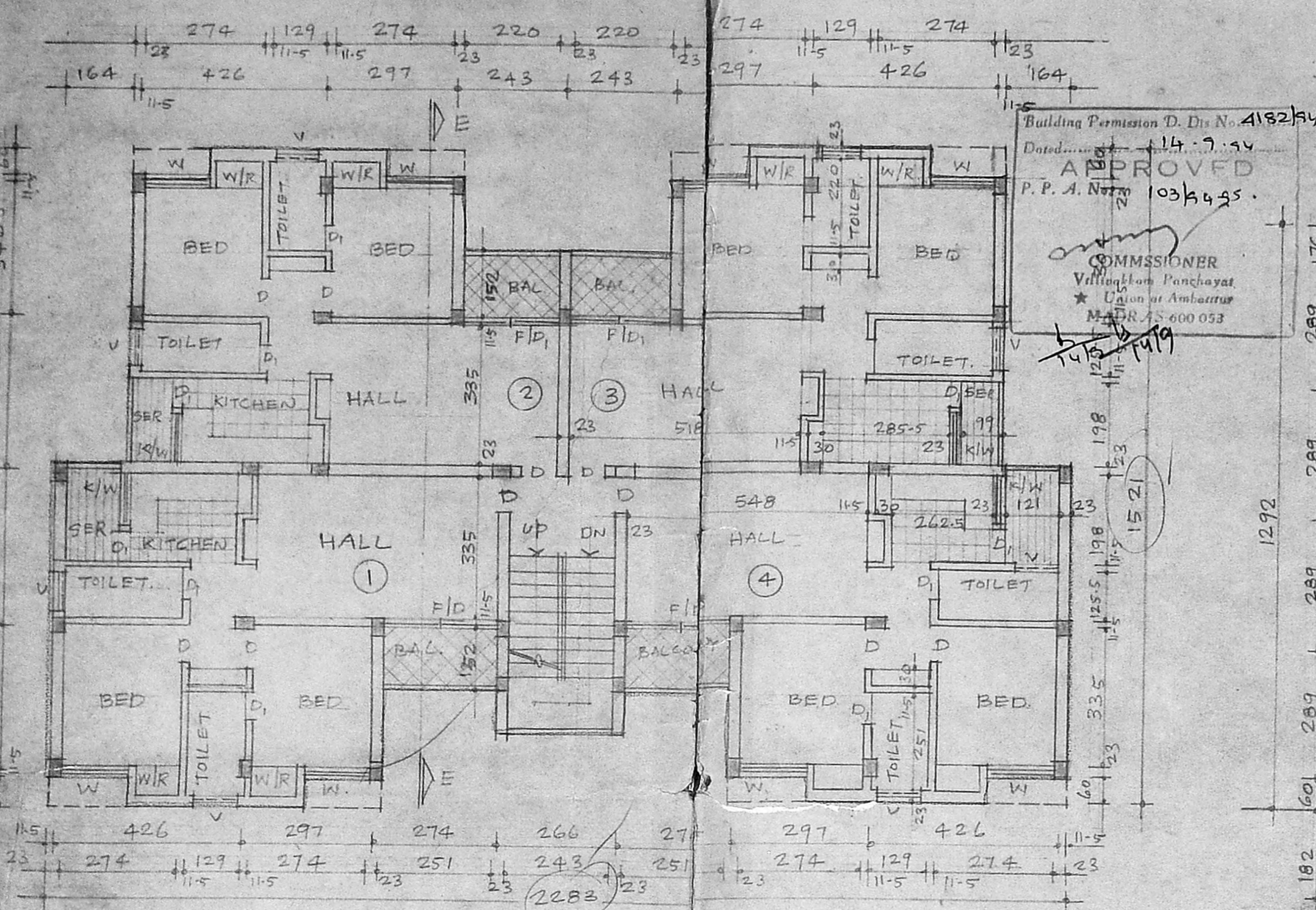
OWNER

P. C. GOWRI SHANKAR, B.E.
Civil Engineer
Class-I, Licensed Surveyor No; 257
Corporation of Madras.
Off: 15 I. Govindan Road,
(Near Srinivasa Theatre)
West Mambalam, MADRAS-33.

LICENSED SURVEYOR

PROPOSED GROUP DEVELOPMENT OF RESIDENTIAL FLATS AT SNO. 75/2, 3 (PART) OF RAMAPURAM VILLAGE, SAIDAPET TALUK CHENGALPATTU M.G.R. DISTRICT.

TYPE (A) BLOCK, BLOCK NOS: 1, 2 & 3
SHEET NO: 2



SPECIFICATIONS.
 FOUNDATION: R.C.C. INDIVIDUAL COLUMN FOOTING
 FLOORING: FLOOR TILES
 SUPER STRUCTURE: R.C.C. FRAMED STRUCTURE WITH COLUMN, BEAM & SLAB CONSTRUCTION
 ROOFING: R.C.C. SLAB OF MIX 1:2:4
 WEATHERING: ONE COURSE OF PRESSED TILES COURSE: OVER A WEATHERING COURSE OF BRICK JELLY IN LIME MORTAR LAID TO SLOPE TO DRAIN WATER

SCHEDULE OF JOINERY

D	PANELLED DOOR	91 X 213
DI	PANELLED DOOR	76 X 213
F/D	FRENCH DOOR	251 X 213
F/P	FRENCH DOOR	220 X 213
W	GLAZED WINDOW	152 X 137
K/W	KITCHEN WINDOW	106 X 106
V	VENTILATOR	91 X 60

PROPOSED WORK
 EXISTING WORK
 ROAD
 SITE BOUNDARY
 SCALE = 1:100
 DATE = 18-1-1944
 ALL DIMENSIONS ARE IN CM.

PLINTH AREA
 GROUND FLOOR : 290.743
 FIRST FLOOR : 290.743
 SECOND FLOOR : 290.743
 THIRD FLOOR : 290.743
 TOTAL: 1162.972 M²

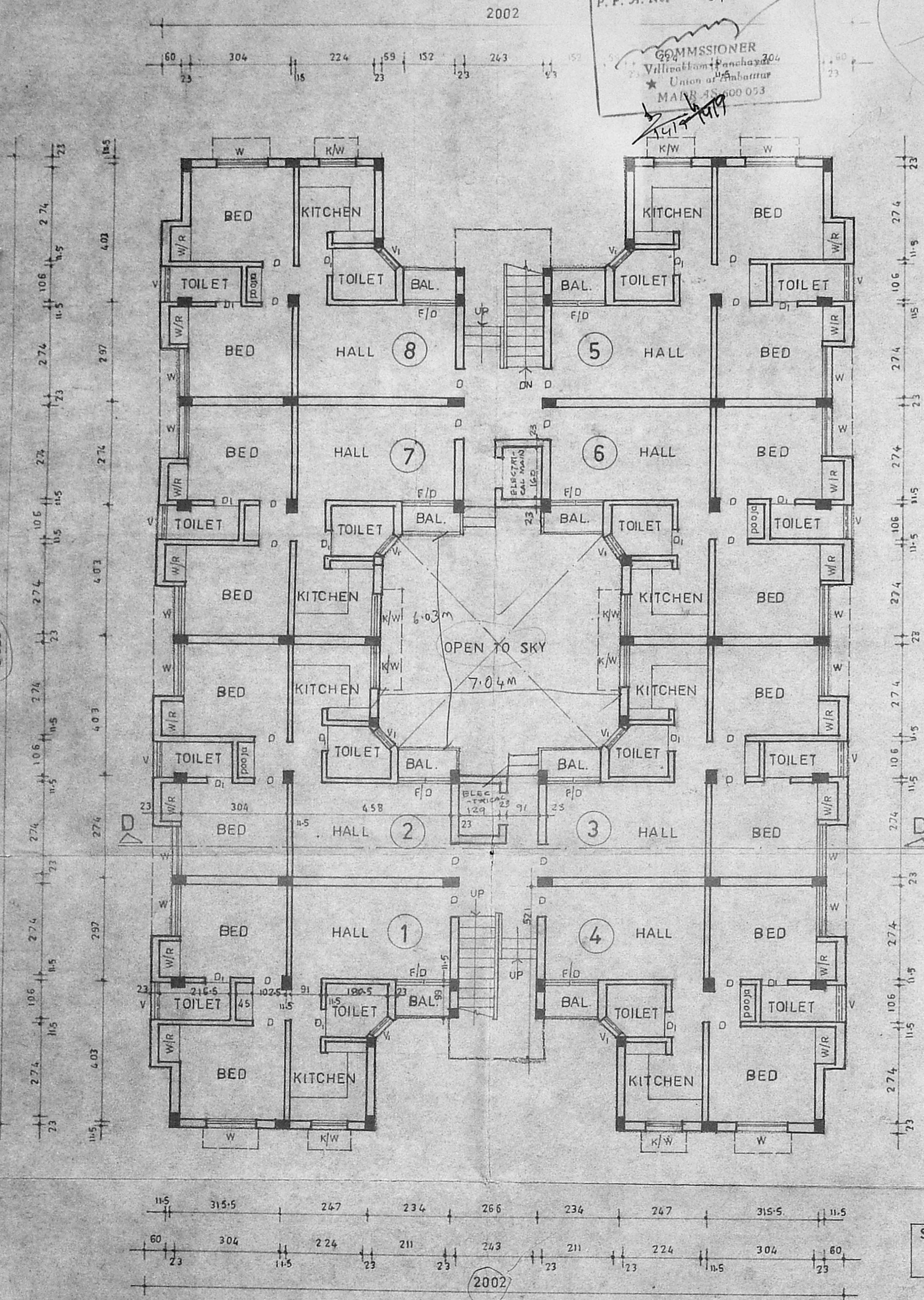
1. 2. 3. 4. 5. 6.

OWNER
 J.C. P. C. GOWRI SHANKAR, B.E.
 Class : Licensed Surveyor No: 257
 Corporation of Madras.
 Off: 15 L. Govindan Road,
 (Near Srinivasa Theatre)
 W. Mambalam, MADRAS-33.

LICENSED SURVEYOR.
 PROPOSED GROUP DEVELOPMENT OF RESIDENTIAL FLATS AT SNo. 75/2,3 (PART) OF RAMAPURAM VILLAGE SAIDAPET TALUK, CHENGALPATTU M.G.R. DISTRICT.

TYPE (B) BLOCK - BLOCK Nos: 4 & 5
 SHEET NO: 3

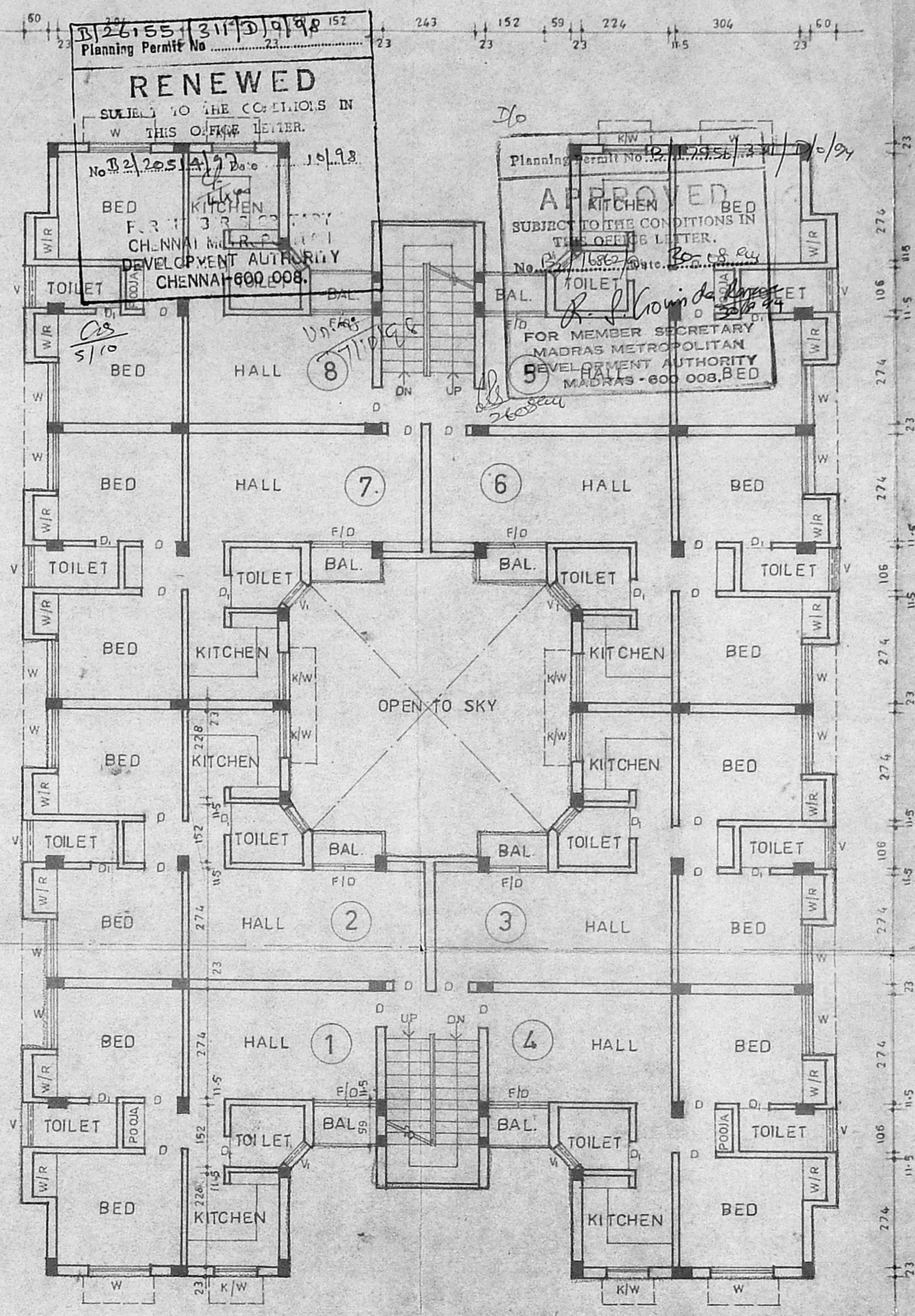
Building Permission D. Dis No. A182/74
 Dated 14.5.94
APPROVED
 P. P. A. No. 103/54-95
 COMMISSIONER
 Villuvelilur Taluk
 Union of Anbattur
 MAHR 45-600-053



GROUND FLOOR PLAN

TYPE (C) BLOCK, BLOCK NO. (6)

STAIRCASE
 TREAD : 30
 RISER : 15



TYPICAL (1st, 2nd, 3rd) FLOOR PLAN

SPECIFICATIONS

FLOORING: **REVISOR PLAN**
 DOOR FINISH: D.P.R. EX. C.S. 50/4
 WEST-MOSAIC

SUPER STRUCTURE: RCC FRAMED STRUCTURE WITH COLUMN, BEAM & SLAB CONSTRUCTION.

ROOFING: RCC SLAB OF MIX 1:2:4

WEATHERING: ONE COURSE OF PRESSED TILES OVER A WEATHERING COURSE OF BRICK JELLY IN LIME MORTAR LAID TO SLOPE TO DRAIN WATER.

SCHEDULE OF JOINERY:

D	PANELLED DOOR	91x213
D1	PANELLED DOOR	76x213
F/D	FRENCH DOOR	152x213
W	GLAZED WINDOW	152x137
K/W	KITCHEN WINDOW	105x105
V	VENTILATOR	91x60
V1	VENTILATOR	76x60

PROPOSED WORK:
 EXISTING WORK:
 ROAD:
 SITE BOUNDARY:

SCALE: 1:100
 DATE: 18-1-1994
 ALL DIMENSIONS ARE IN CM.

PLINTH AREA:

	F.S.I.	NON-F.S.I.
GROUND FLOOR	457.186	6.736
FIRST FLOOR	463.922	-
SECOND FLOOR	463.922	-
THIRD FLOOR	463.922	-
TOTAL	1848.952m ²	6.736m ²

1. 2. 3. 4. 5. 6. 7. 8. 9. 10. 11. 12. 13. 14. 15. 16. 17. 18. 19. 20. 21. 22. 23. 24. 25. 26. 27. 28. 29. 30. 31. 32. 33. 34. 35. 36. 37. 38. 39. 40. 41. 42. 43. 44. 45. 46. 47. 48. 49. 50. 51. 52. 53. 54. 55. 56. 57. 58. 59. 60. 61. 62. 63. 64. 65. 66. 67. 68. 69. 70. 71. 72. 73. 74. 75. 76. 77. 78. 79. 80. 81. 82. 83. 84. 85. 86. 87. 88. 89. 90. 91. 92. 93. 94. 95. 96. 97. 98. 99. 100.

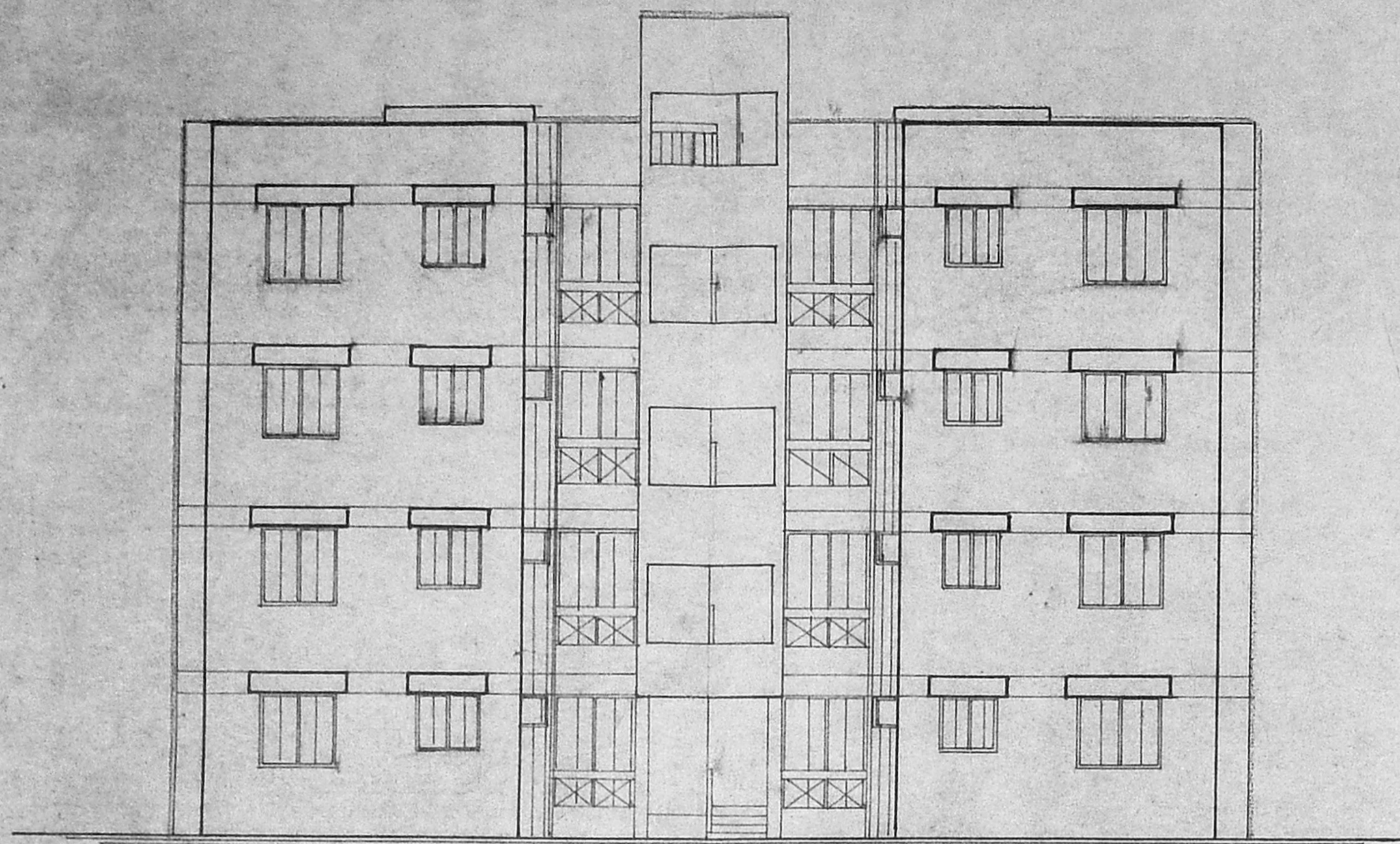
OWNER: *P.C. Gowrishankar*

P.C. GOWRISHANKAR, B.E.
 Civil Engineer
 Licensed Surveyor No: 257
 Corporation of Madras
 Off: 15-1, Govindan Road
 (Near Srinivasa Theatre)
 West Mambalam, MADRAS-38

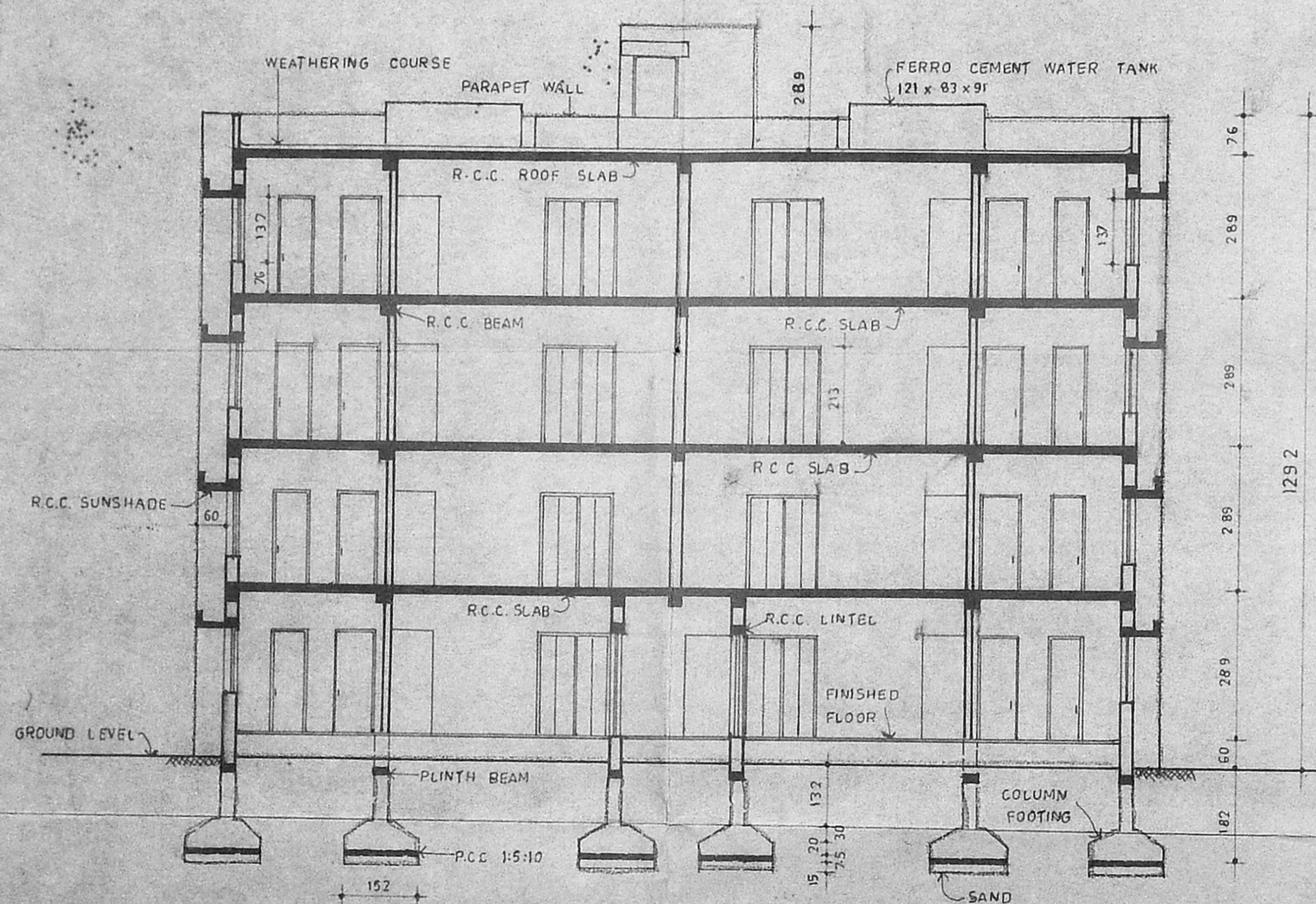
LICENSED SURVEYOR

PROPOSED GROUP DEVELOPMENT OF RESIDENTIAL FLATS AT S.NO. 75/2A, 2B, 3A, 3B OF RAMAPURAM VILLAGE, SAIDAPET TALUK, CHENGALPATTU M.G.R. DISTRICT.

TYPE (C) BLOCK, BLOCK (6)
 SHEET NO: (4)



FRONT ELEVATION



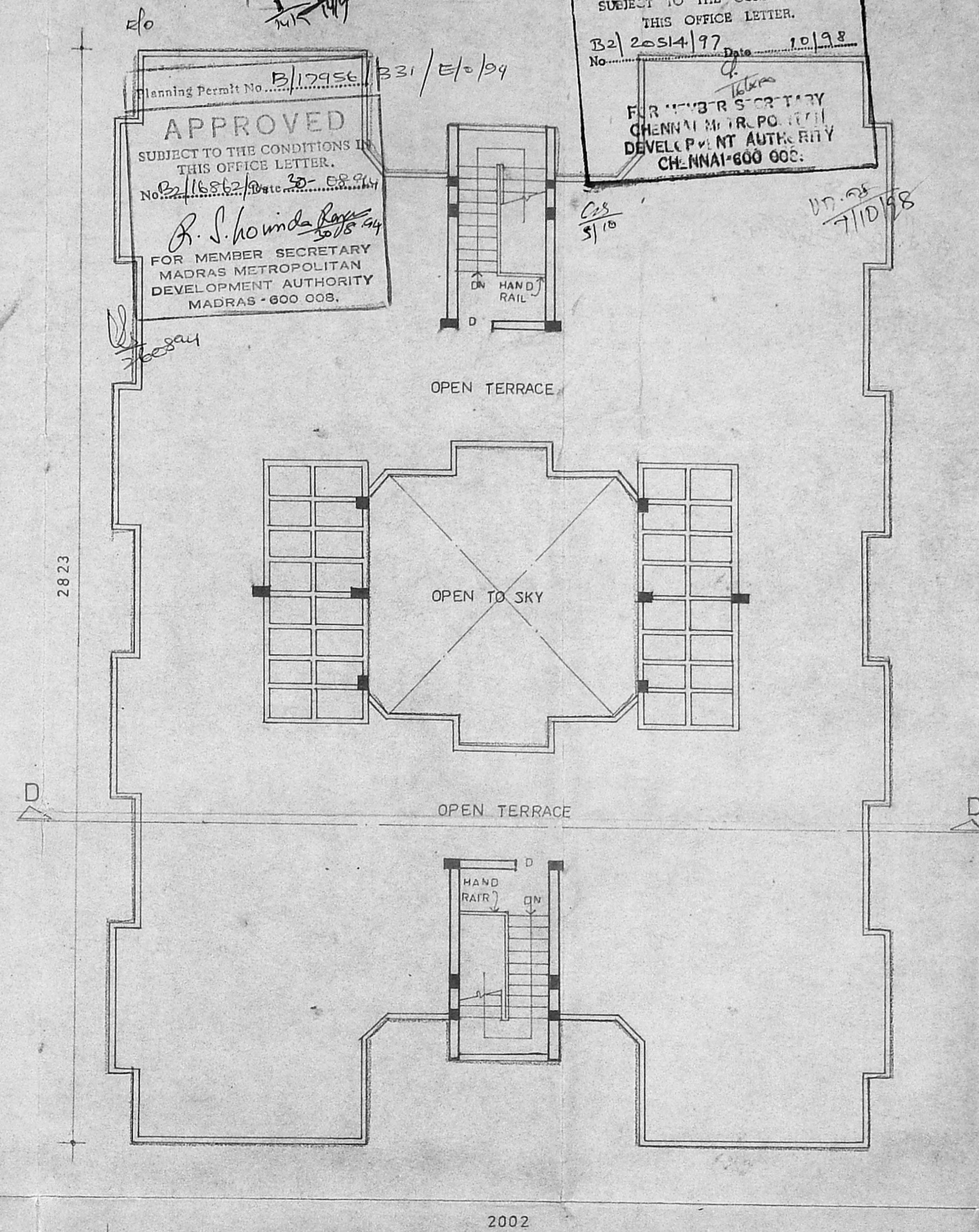
SECTION - DD

TYPE (B) BLOCK BLOCK NO. (6)

Building Permission D. Dis N-410/84
 Dated 14.9.84
APPROVED
 P. P. A. No. 103/84-85
 COMMISSIONER
 Villinakkam Panchayat
 Union at Ambattur
 MADRAS - 600 083

B/26155/311/E/0/98
 Planning Permit No.
RENEWED
 SUBJECT TO THE CONDITIONS IN
 THIS OFFICE LETTER.
 B2/20514/97 Date 10/98
 FOR MEMBER SECRETARY
 CHENNAI METR. POL. AUTH.
 DEVELOPMENT AUTHORITY
 CHENNAI-600 002.

Planning Permit No. B/17956/331/E/0/84
APPROVED
 SUBJECT TO THE CONDITIONS IN
 THIS OFFICE LETTER.
 No. B2/16562/90 Date 30-08-94
 R. J. Govinda Rao
 FOR MEMBER SECRETARY
 MADRAS METROPOLITAN
 DEVELOPMENT AUTHORITY
 MADRAS - 600 008.



TERRACE FLOOR PLAN

Revised Plan
 Dr. C. G. S. P.

SCHEDULE OF JOINERY:

D. PANELLED DOOR 91 x 213

PROPOSED WORK
 EXISTING WORK
 ROAD
 SITE BOUNDARY

SCALE = 1:100
 DATE 18-1-1994
 ALL DIMENSIONS ARE IN CM

- 1, 2. கட்டுப்பாட்டுகாரி
3. இன்ஜினியர்
4. மாடிர்ப் டீஸைன்
5. ம. ச. காரி
6. லாடர்
7. டிராப்டிங்
8. டிராப்டிங்

OWNER
 P. C. G. S. P.
P. C. GOWRI SHANKAR, B.E.
 Civil Engineer
 Licensed Surveyor No: 257
 Corporation of Madras
 Off: 15 L. Govindan Road,
 (Near Srikrishna Theatre)
 West Mambalam, MADRAS-33.
 LICENSED SURVEYOR

PROPOSED GROUP
 DEVELOPMENT OF
 RESIDENTIAL FLATS AT
 S.NO, 75/2A, 2B, 3A, 3B OF
 RAMAPURAM VILLAGE
 SAIDAPET TALUK,
 CHENGALPATTU M.G.R.
 DISTRICT.

TYPE (C) BLOCK BLOCK NO. (6)

SHEET NO (5)

SPECIFICATIONS:
 FOUNDATION: S.I.C. INDIVIDUAL COL. FOOTING
 FLOORING: POLISHED PLAN ALL FLOORS
 WILL BE OF S.I.C. OR
 SUPER R.C.C. FRAMED STRUCTURE WITH
 STRUCTURE COLUMN, BEAM & SLAB CONSTRUCTION
 ROOFING: R.C.C. SLAB OF MIX 1:2:4.
 WEATHERING: ONE COURSE OF PRESSED
 COARSE TILES OVER A WEATHERING COURSE
 OF BRICK JELLY IN LIME MORTAR
 LMD TO SLOPE TO DRAIN WATER.

SCHEDULE OF JOINERY:

| | | |
|----------------|----------------|-----------|
| D. | PANELLED DOOR | 91 X 213 |
| D ₁ | PANELLED DOOR | 76 X 213 |
| F/D | FRENCH DOOR | 152 X 213 |
| W | GLAZED WINDOW | 137 X 137 |
| K/W | KITCHEN WINDOW | 106 X 106 |
| V | VENTILATOR | 76 X 60 |
| V ₁ | VENTILATOR | 60 X 60 |

PROPOSED WORK
EXISTING WORK
ROAD
SITE BOUNDARY
 SCALE = 1:100
 DATE = 18-1-1994
 ALL DIMENSIONS ARE IN CM.

PLINTH AREA:

| | | |
|---------------|---------|----------------------|
| | F.S.I | NON-F.S.I |
| GROUND FLOOR: | 462.633 | 6.736 M ² |
| FIRST FLOOR: | 469.369 | - |
| SECOND FLOOR: | 469.369 | - |
| THIRD FLOOR: | 469.369 | - |
| TOTAL: | 1870.74 | 6.736 M ² |

1, 2. கரதுவீதி கோட்டி
 3. ஸ்டாட் 7. ஜனகலாசா
 4. பிரதீபு
 5. ம.க. கோட்டி
 6. லாட் 8. ஜி.பி. கோட்டி

OWNER
 P.C. GOWRI SHANKAR, B.E.
 Civil Engineer
 Class: Licensed Surveyor No: 257
 Corporation of Madras.
 Off: 15 L. Govindan Road,
 (Near Srinivasa Theatre)
 West Mambalam, MADRAS-33.
LICENSED SURVEYOR.

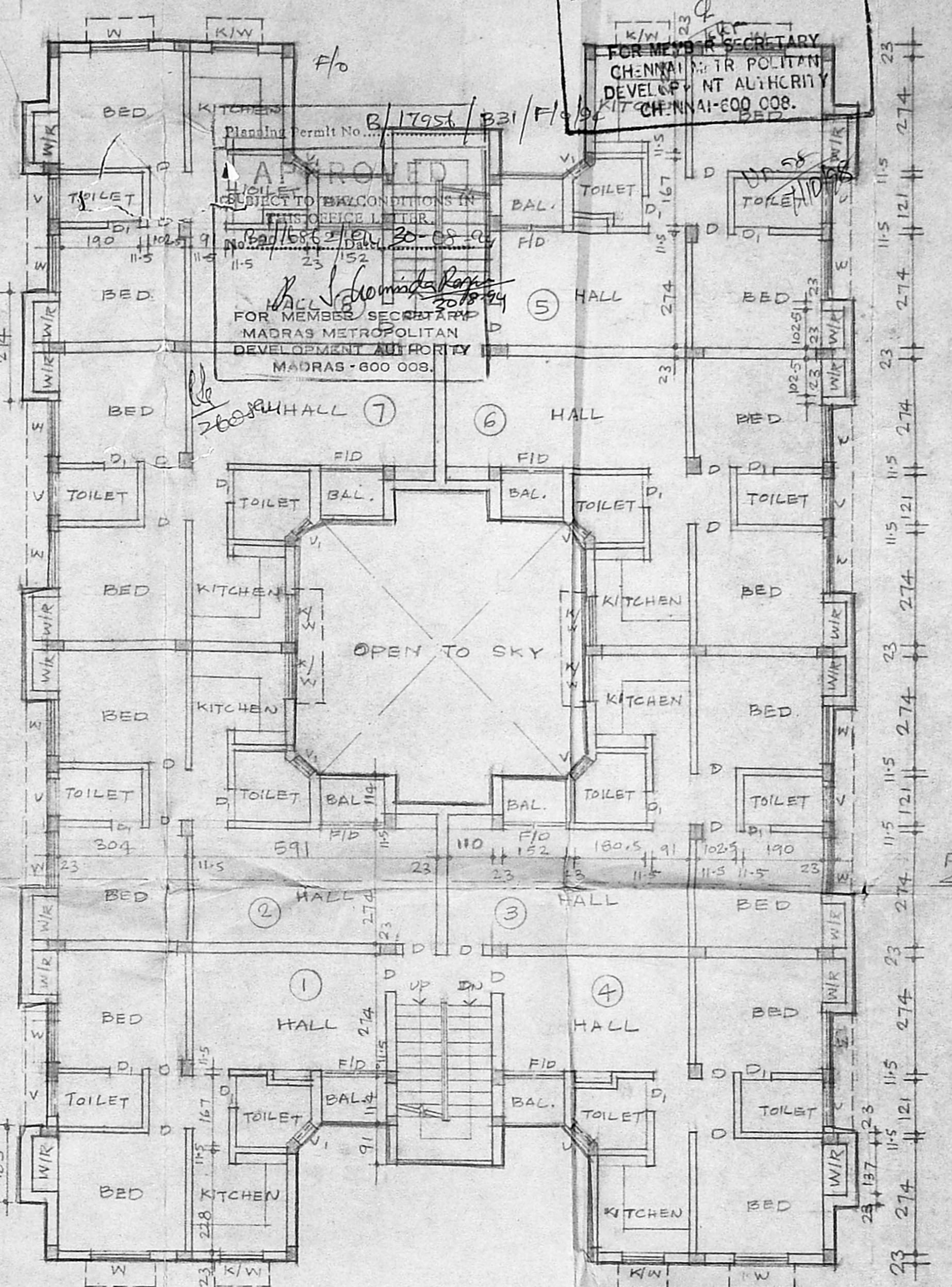
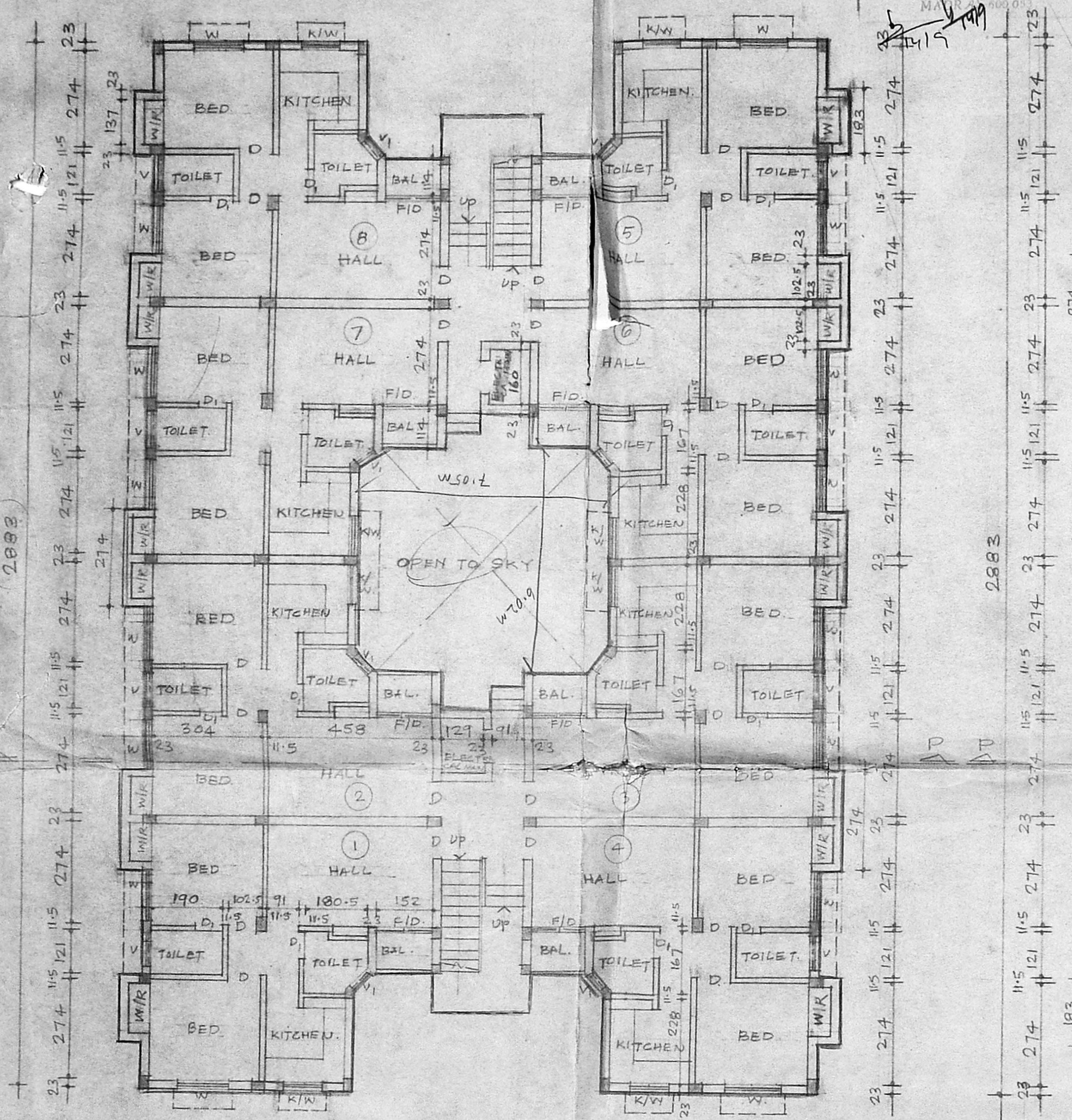
PROPOSED GROUP DEVELOPMENT OF RESIDENTIAL FLATS AT S.NO. 75/2A, 2B, 3A, 3B OF RAMAPURAM VILLAGE SAIDAPET TALUK CHENGALPATTU M.G.R DISTRICT.

TYPE (D) BLOCK - BLOCK NO: (7)
SHEET NO: (6)

Building Permission D. Dis No. 4182/54
 Dated 14.9.94
APPROVED
 P.P.A. No. 103/54-55
 COMMISSIONER
 Villinatham Panchayat
 Union of Ambattur
 MAR 25 2000

3 26155 311 F 0 98
 Planning Permit No.
RENEWED
 SUBJECT TO THE CONDITIONS IN THIS OFFICE LETTER.
 No. 20514/97 Date 10/98
 FOR MEMBER SECRETARY
 CHENNAI METROPOLITAN
 DEVELOPMENT AUTHORITY
 CHENNAI-600 008.

Planning Permit No. B/17954/B31/F/98
APPROVED
 SUBJECT TO THE CONDITIONS IN THIS OFFICE LETTER.
 No. 20514/97 Date 10/98
 FOR MEMBER SECRETARY
 CHENNAI METROPOLITAN
 DEVELOPMENT AUTHORITY
 MADRAS-600 008.

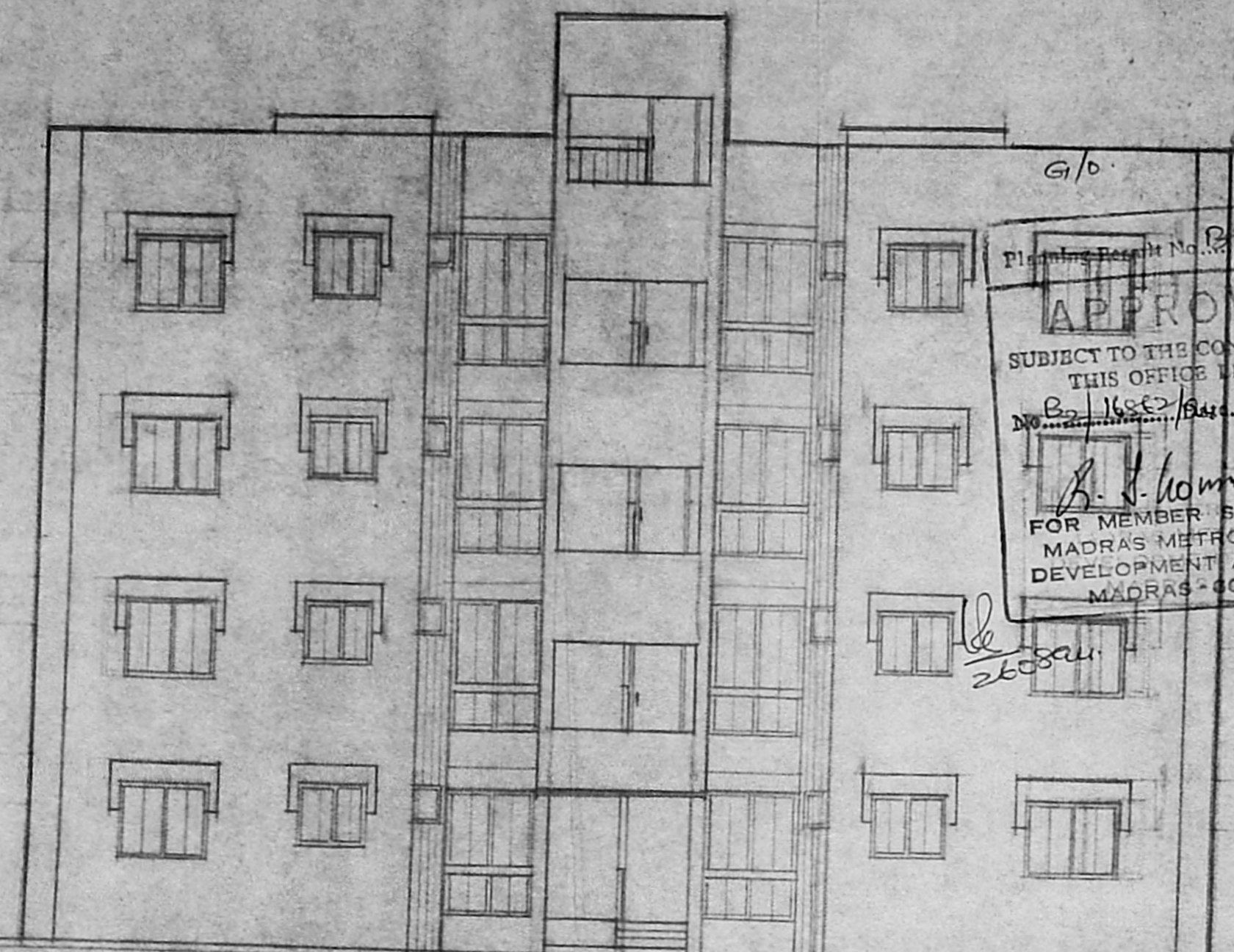


STAIRCASE
 TREAD : 30
 RISER : 15

GROUND FLOOR PLAN

TYPICAL (1ST, 2ND & 3RD) FLOOR PLAN.

TYPE (D) BLOCK - BLOCK NO: (7)

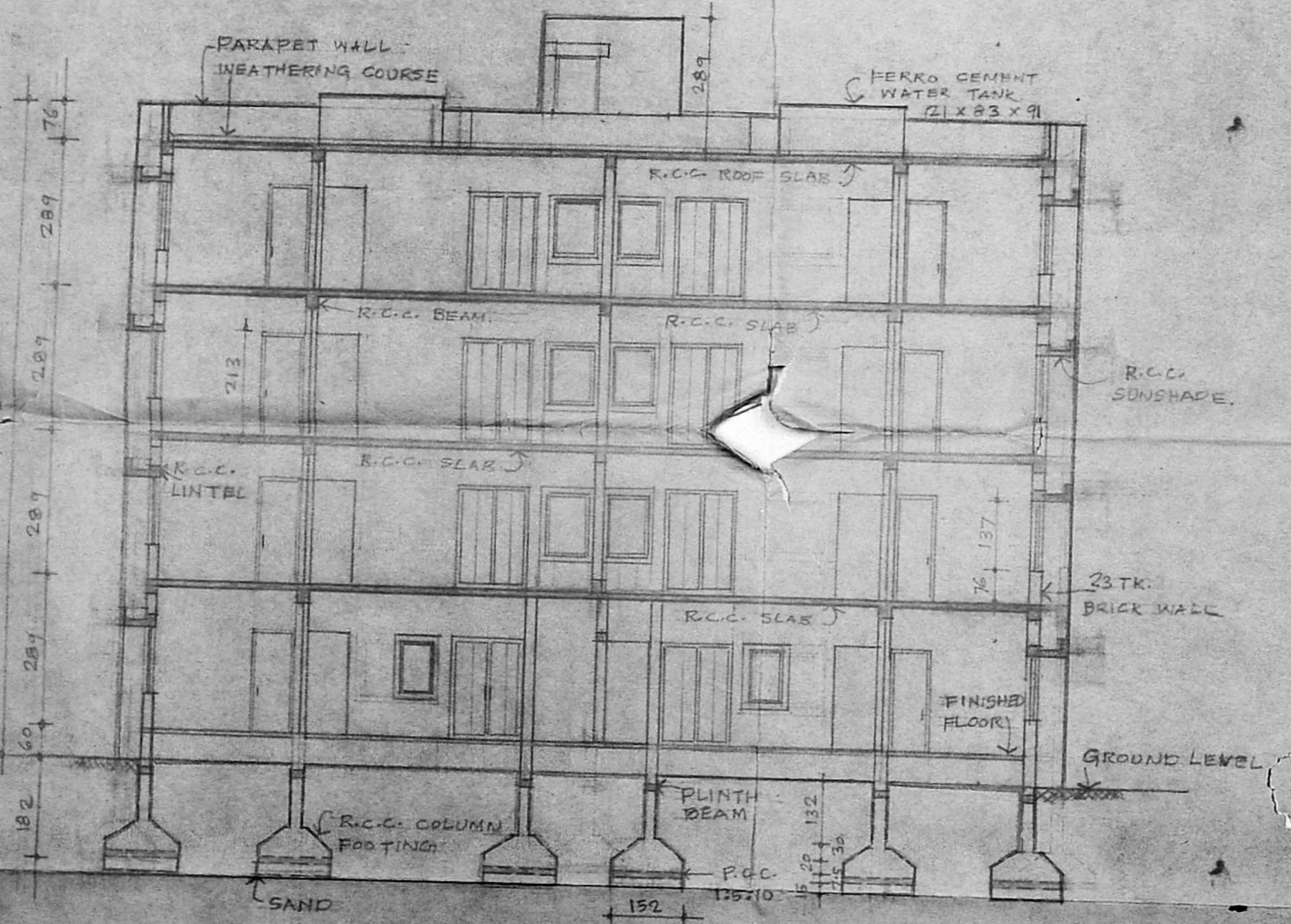


FRONT ELEVATION

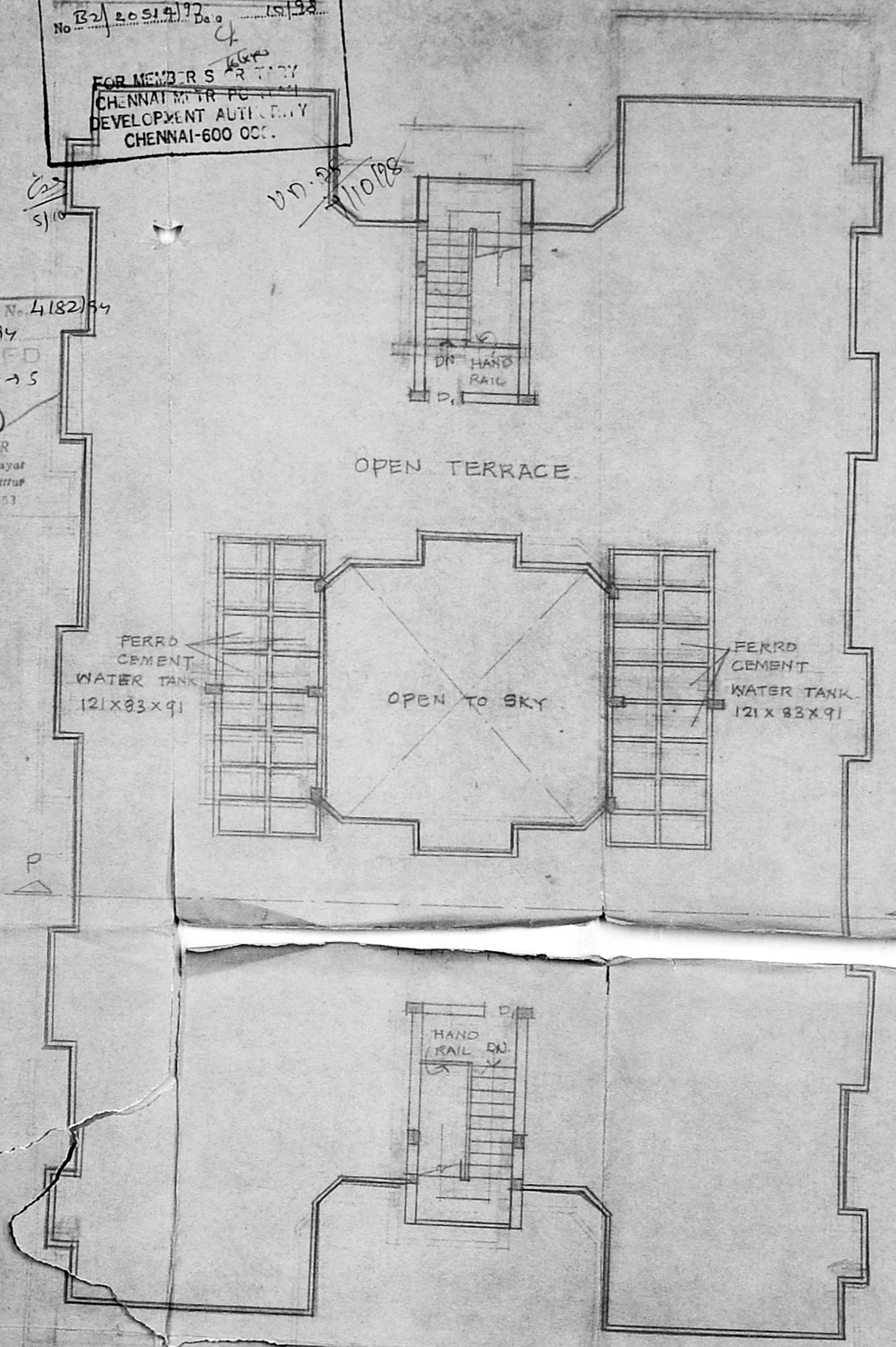
G/O
Planning Permit No. B-17936/93/G/O/94
APPROVED
SUBJECT TO THE CONDITIONS IN THIS OFFICE LETTER.
No. B-1682/94/G.O. dated 20.08.94
A. J. Kumar da Regun
FOR MEMBER SECRETARY
MADRAS METROPOLITAN
DEVELOPMENT AUTHORITY
MADRAS-600 008.

Building Permission Dt. Dis No. 4182/94
Dated 14.9.94
APPROVED
P.P.A. No. 103/94-5
Commissioner
Viduthalaam Panchayat
Union at Ambattur
R. 45 600 033

B-26155/311/610/98
Planning Permit No.
RENEWED
SUBJECT TO THE CONDITIONS IN THIS OFFICE LETTER.
No. B-2051/97/G.O. dated 15/9/98
FOR MEMBERS SECRETARY
CHENNAI METROPOLITAN
DEVELOPMENT AUTHORITY
CHENNAI-600 008.



SECTION-PP



TERRACE FLOOR PLAN

SCHEDULE OF JOINERY

D1 - PANELLED DOOR. 91x213

PROPOSED WORK

EXISTING WORK

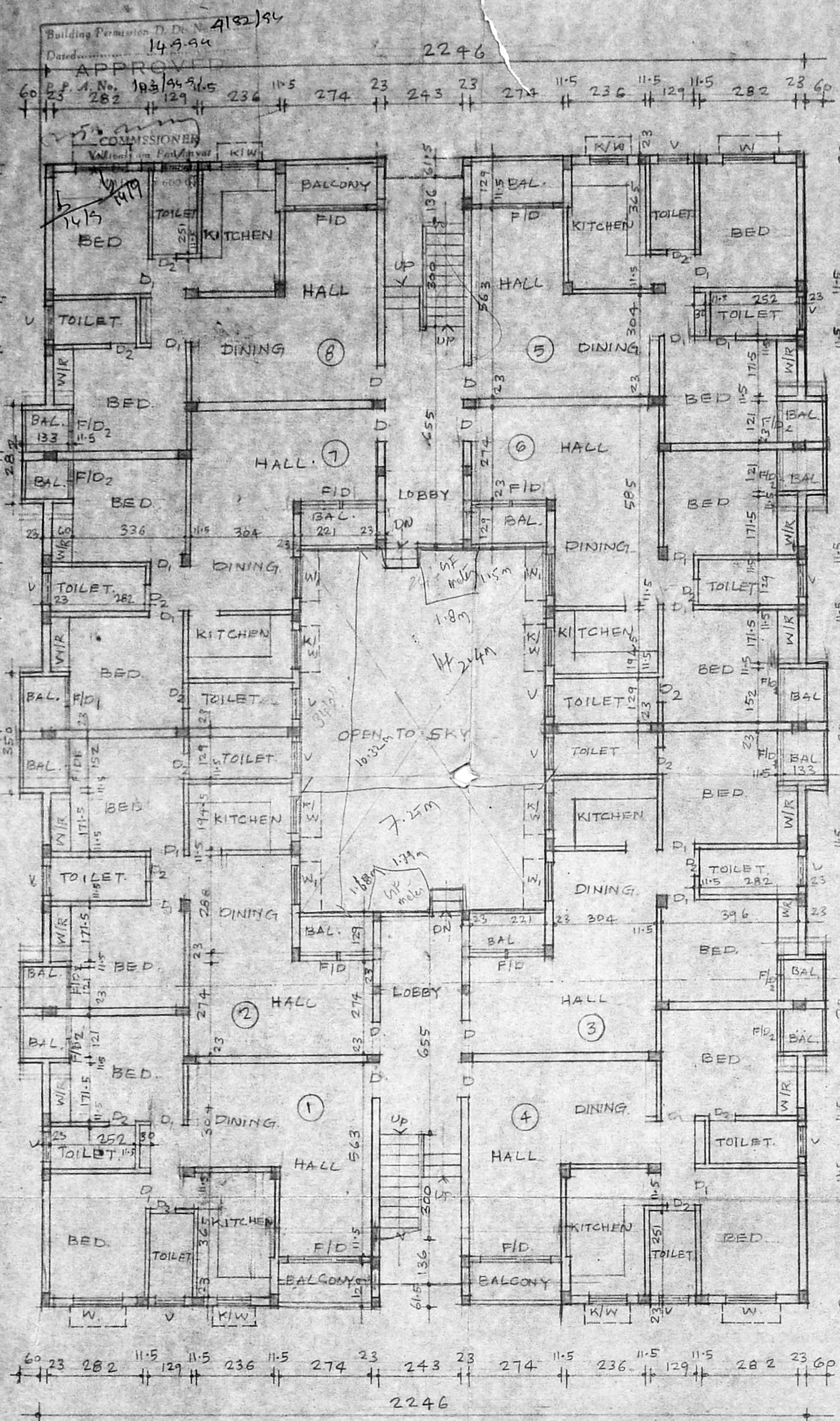
ROAD

SITE BOUNDARY

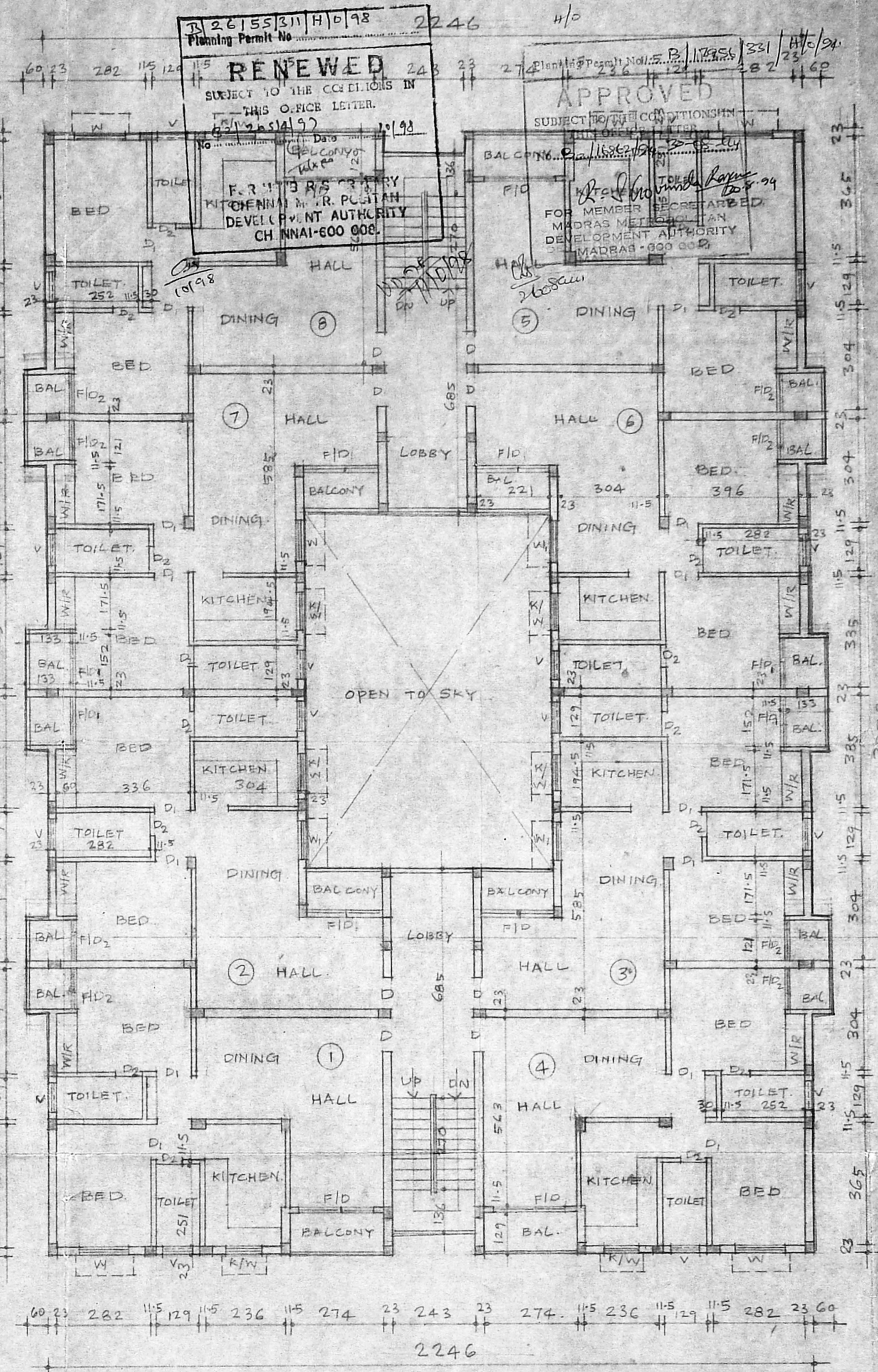
SCALE = 1:100
DATE = 18.1.1994
ALL DIMENSIONS ARE IN CM

- 1, 2. கட்டுவீடுகளை
3. 7. ஜானி கொள்
4. Roadway
5. P.S.

TYPE (D) BLOCK - BLOCK NO: 7



GROUND FLOOR PLAN



TYPICAL (1ST, 2ND, 3RD) FLOOR PLAN.

TYPE (E) BLOCK - BLOCK NO: (8)

SPECIFICATIONS
 FOUNDATION: R.C.C. FRAMED PLATE
 FOOTING: D.I. EX. C.S.P.L.
 FLOORING: FLOOR FINISH FOR ALL FLOORS WILL BE OF BEST MOSAIC.
 SUPER STRUCTURE: R.C.C. FRAMED STRUCTURE WITH COLUMN, BEAM & SLAB CONSTRUCTION.
 ROOFING: R.C.C. SLAB OF MIX 1:2:4.
 WEATHERING: ONE COURSE OF PRESSED TILES OVER A WEATHERING COURSE OF BRICK JELLY IN LIME MORTAR LAID TO SLOPE TO DRAIN WATER.

SCHEDULE OF JOINERY

| | | |
|------------------|----------------|-----------|
| D | PANELLED DOOR | 49 X 213 |
| D ₁ | PANELLED DOOR | 41 X 213 |
| D ₂ | PANELLED DOOR | 76 X 213 |
| FID | FRENCH DOOR | 213 X 213 |
| FID ₁ | FRENCH DOOR | 152 X 213 |
| FID ₂ | FRENCH DOOR | 152 X 213 |
| W | GLAZED WINDOW | 156 X 137 |
| W ₁ | GLAZED WINDOW | 121 X 137 |
| K/W | KITCHEN WINDOW | 106 X 106 |
| V | VENTILATOR | 91 X 60 |

PROPOSED WORK
 EXISTING WORK
 ROAD
 SITE BOUNDARY

SCALE = 1:100
 DATE = 18-1-1994
 ALL DIMENSIONS ARE IN CM.

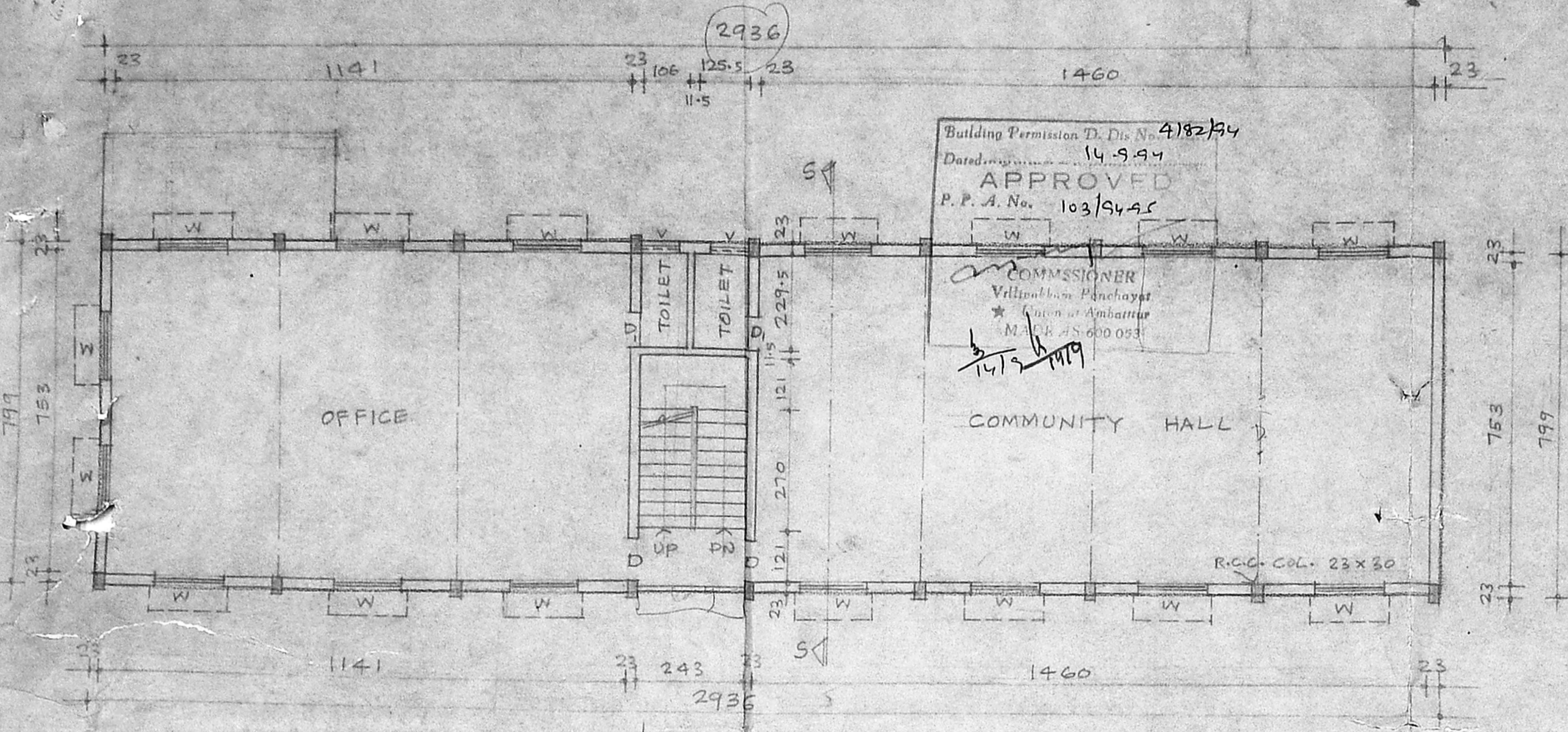
PLINTH AREA:
 GROUND FLOOR: 682.477
 FIRST FLOOR: 682.477
 SECOND FLOOR: 682.477
 THIRD FLOOR: 682.477
 TOTAL: 2729.908 M²

- 1, 2. कर्तरीदेवीकीदारी
 3. जवाहर 7, जामनाथ
 4. मद्रास लोसान
 5. म.स.कोठा
 6. माला
 7. ग.ल.कोठा
 8. ग.ल.कोठा
- OWNER

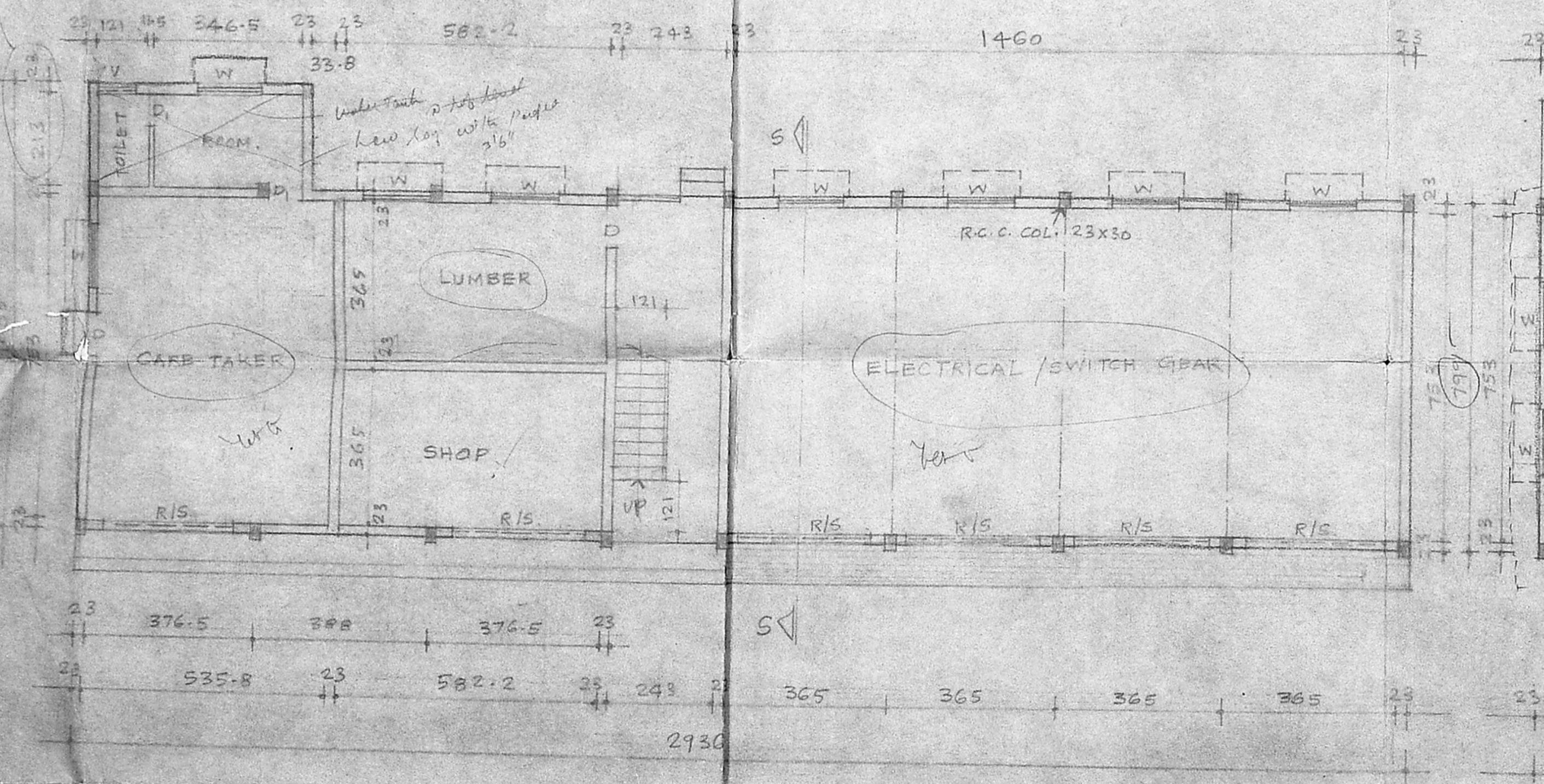
P.C. GOWRI SHANKAR, B.E.
 Civil Engineer
 Class: Licensed Surveyor No: 257
 Corporation of Madras
 Off: 15 I, Govindan Road,
 (Near Srinivasa Theatre)
 West Mambalam, MADRAS-33.
 LICENSED SURVEYOR

PROPOSED GROUP DEVELOPMENT OF RESIDENTIAL FLATS AT S.NO. 75/2,3 (PART) OF RAMAPURAM VILLAGE, SAIDAPET TALUK, CHENGALPATTU M.G.R. DISTRICT

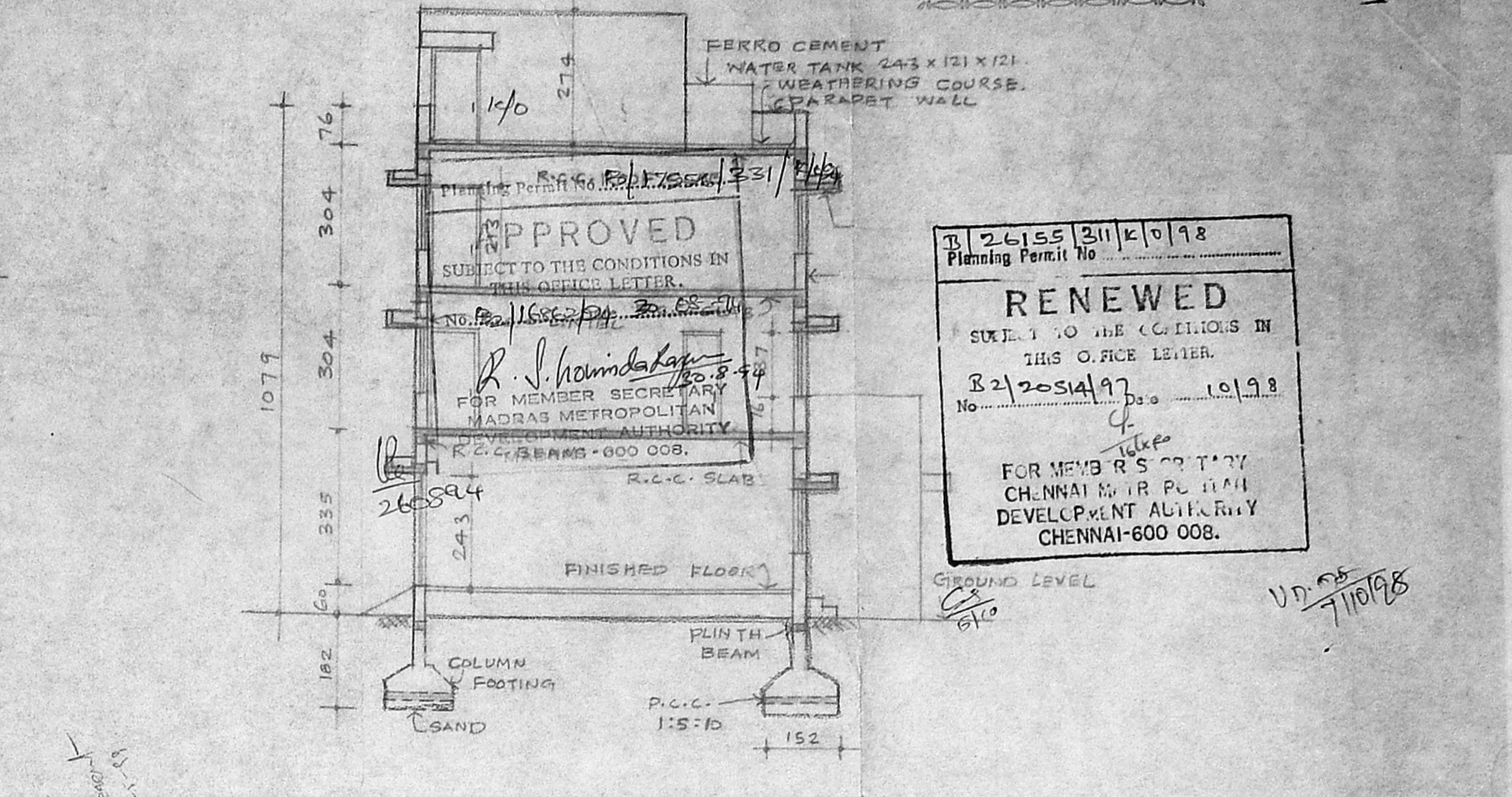
TYPE (E) BLOCK - BLOCK NO: (8)
 SHEET NO: (8)



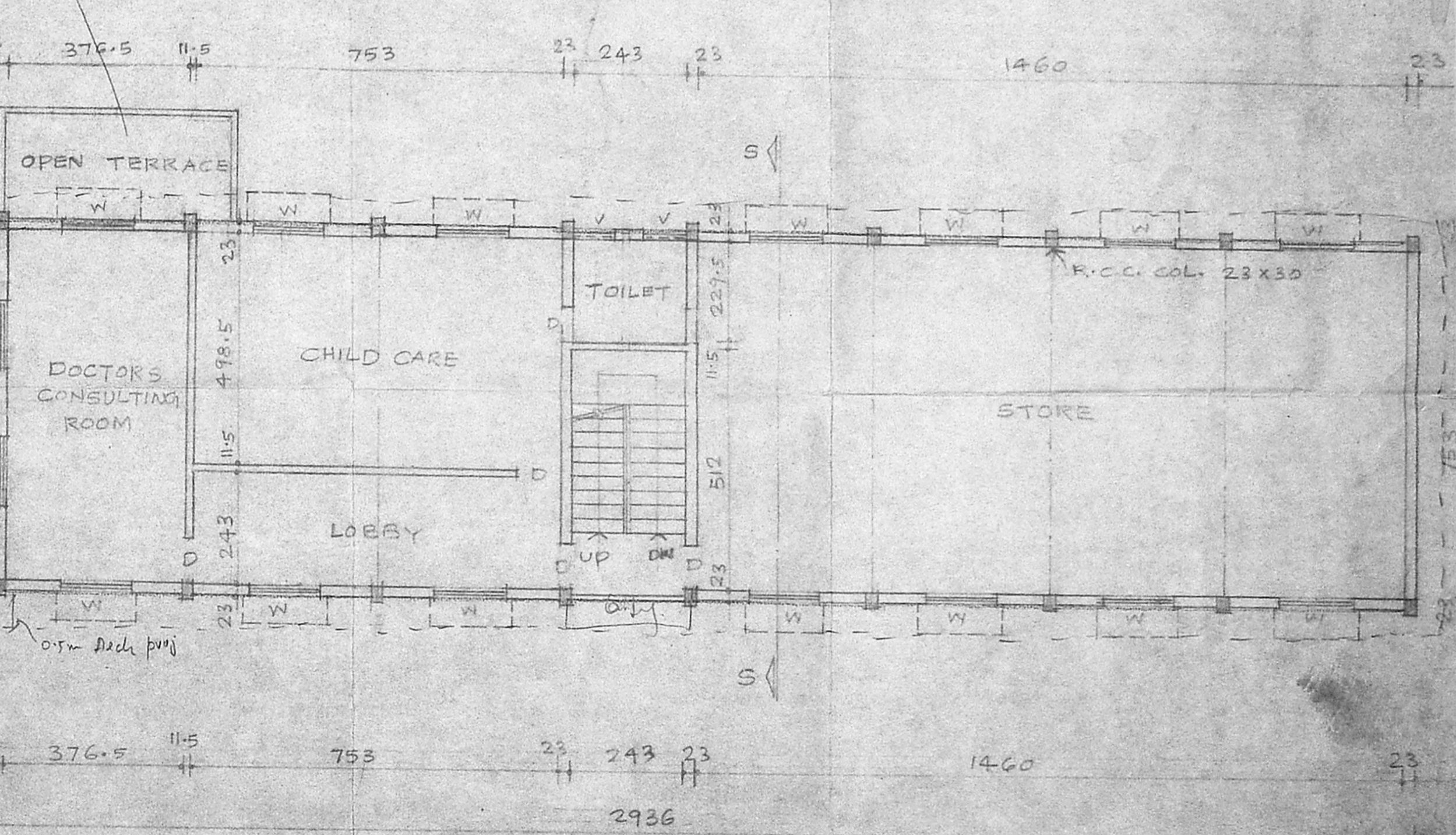
SECOND FLOOR PLAN: G+2 only



GROUND FLOOR PLAN



SECTION-SS



FIRST FLOOR PLAN

Planning Permit No. 26155/311/K/0/98
RENEWED
SUBJECT TO THE CONDITIONS IN THIS OFFICE LETTER.
No. 26155/311/K/0/98
FOR MEMBERS OF TOWN CHENNAI MUNICIPALITY DEVELOPMENT AUTHORITY CHENNAI-600 008.

UP. 25/7/10/98

TYPE (G) BLOCK - BLOCK NO: (10)

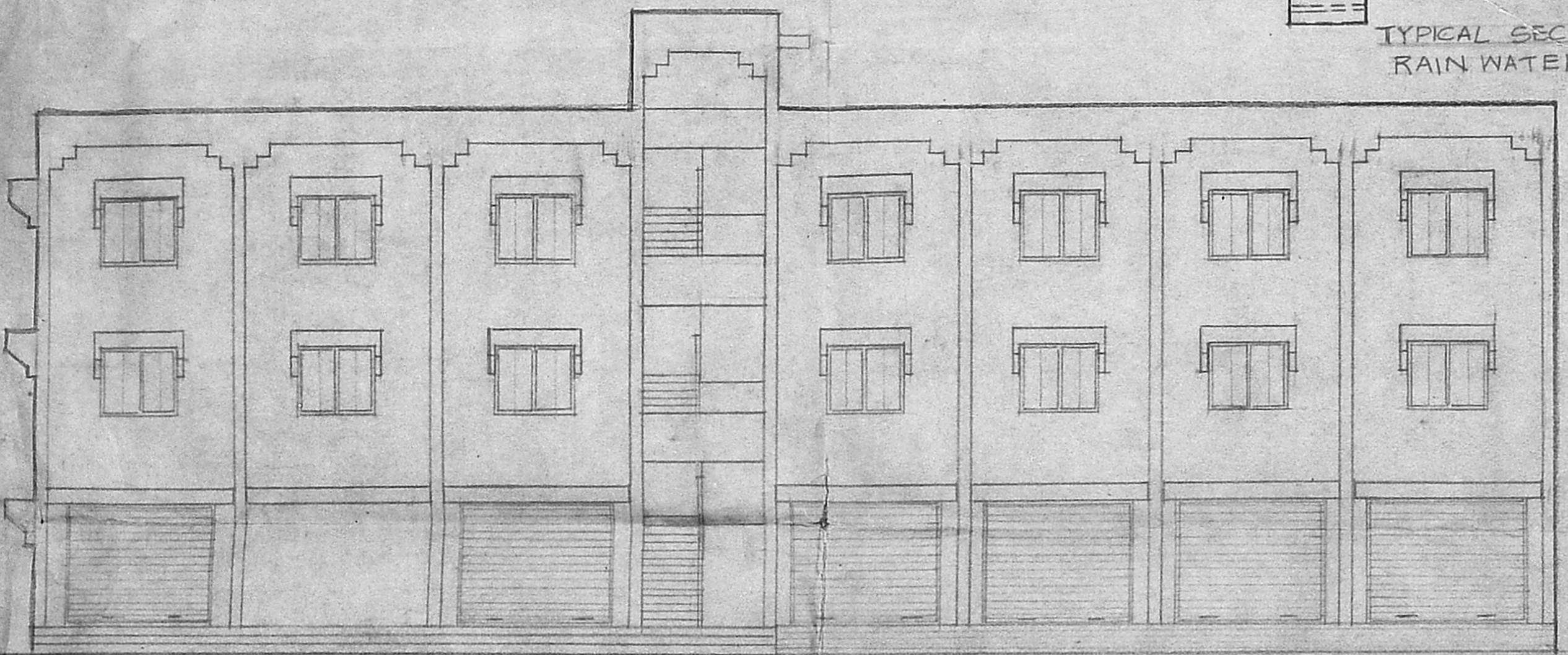
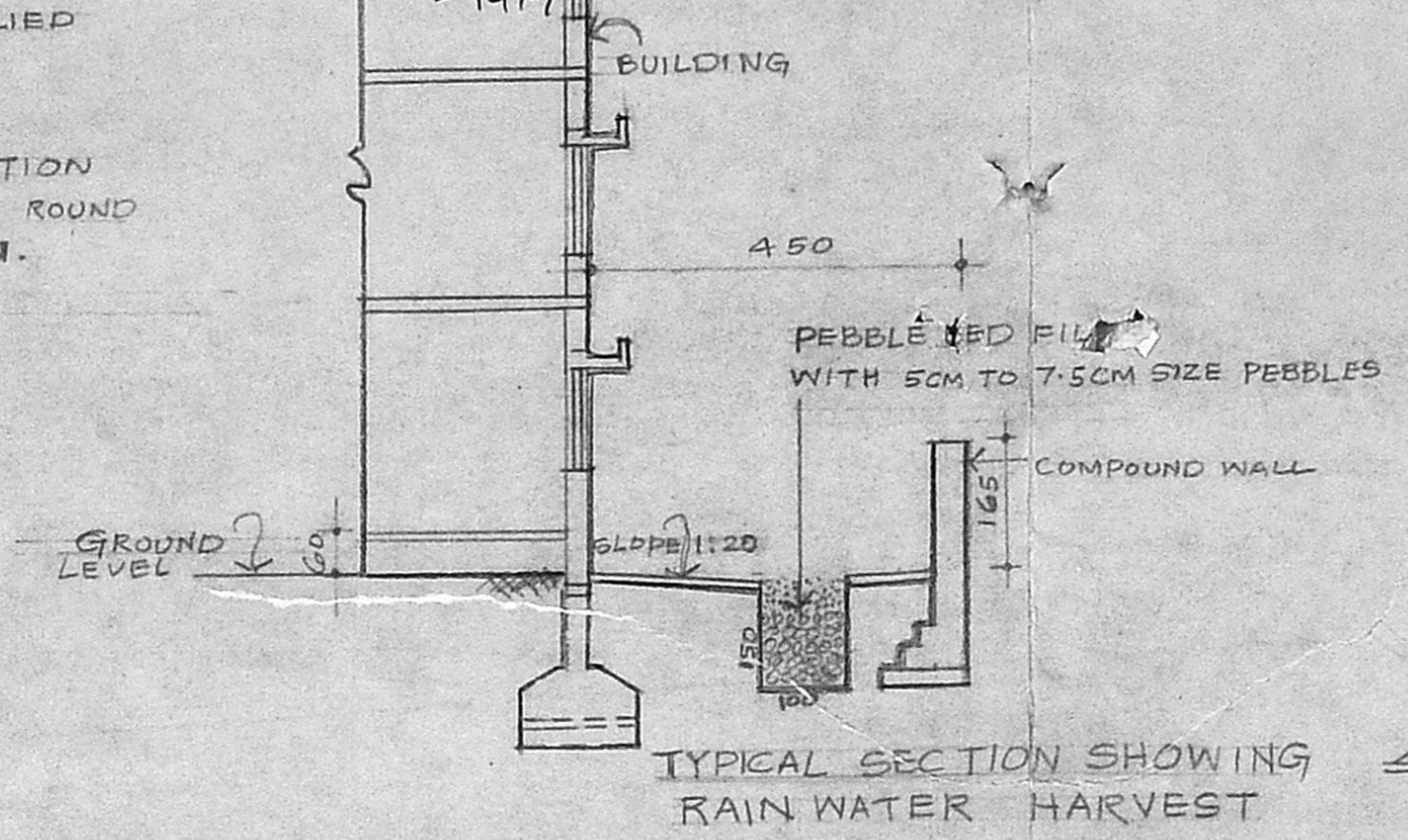
| | | | | | |
|--|--|---|---|---|--|
| SPECIFICATIONS
FOUNDATION: R.C.C. INDIVIDUAL COLUMN FOOTING
FLOORING: FLOOR FINISH FOR ALL FLOORS WILL BE OF BEST MOSAIC.
SUPER STRUCTURE: R.C.C. FRAMED STRUCTURE WITH COLUMN BEAM & SLAB CONSTRUCTION.
ROOFING: R.C.C. SLAB OF MIX 1:2:4.
WEATHERING: ONE COURSE OF PRESSED TILES OVER A WEATHERING COURSE OF BRICK SET IN LIME MORTAR LAID TO SLOPE TO DRAIN WATER. | SCHEDULE OF JOINERY
R/S ROLLING SHUTTER 304 x 243
D PANELLED DOOR 100 x 213
D PANELLED DOOR 76 x 213
W GLAZED WINDOW 152 x 137
V VENTILATOR 91 x 60. | SCALE: 1:100
DATE: 18-1-1994
ALL DIMENSIONS ARE IN CM.
PROPOSED WORK <input type="checkbox"/>
EXISTING WORK <input type="checkbox"/>
ROAD <input type="checkbox"/>
SITE BOUNDARY <input type="checkbox"/> | PLINTH AREA:
F.S.I. NON F.S.I.
GROUND FLOOR 45.436 201.545
FIRST FLOOR 115.176 119.410
SECOND FLOOR 234.586 -
TOTAL 395.192 320.955 | 1. 2. 3. 4. 5. 6. 7. 8. 9. 10. 11. 12. 13. 14. 15. 16. 17. 18. 19. 20. 21. 22. 23. 24. 25. 26. 27. 28. 29. 30. 31. 32. 33. 34. 35. 36. 37. 38. 39. 40. 41. 42. 43. 44. 45. 46. 47. 48. 49. 50. 51. 52. 53. 54. 55. 56. 57. 58. 59. 60. 61. 62. 63. 64. 65. 66. 67. 68. 69. 70. 71. 72. 73. 74. 75. 76. 77. 78. 79. 80. 81. 82. 83. 84. 85. 86. 87. 88. 89. 90. 91. 92. 93. 94. 95. 96. 97. 98. 99. 100. | PROPOSED GROUP DEVELOPMENT OF RESIDENTIAL FLATS AT S.NO. 75 2A, 3A, 3B OF RAMAPURAM VILLAGE SAIDAPET TALLU CHENGALPATTU M.G.R. DISTRICT.

TYPE (G) BLOCK - BLOCK NO. 10
SHEET NO: (II) |
| | | | | | |

NOTE:

1. THE SITE LEVEL IS 30CM ABOVE THE ROAD LEVEL AND THE BASEMENT LEVEL OF THE BUILDINGS ARE 60 CM. ABOVE THE SITE LEVEL. HENCE IN THE GROUND FLOOR, FLOOR LEVEL OF WATER CLOSETS ARE 90 CM. ABOVE THE ROAD LEVEL.
2. AN UNDER GROUND SUMP OF SIZE 2.5M X 3M X 3M IS PROPOSED FOR STORING POTABLE WATER SUPPLIED BY M.M.W. S.S.B.
3. PEBBLE BED AS SHOWN IN THE TYPICAL SECTION SHOWING RAIN WATER HARVEST IS PROPOSED ALL ROUND AND MARKED AS XXXXXXXX IN THE SITE PLAN. (SHEET NO: 1)

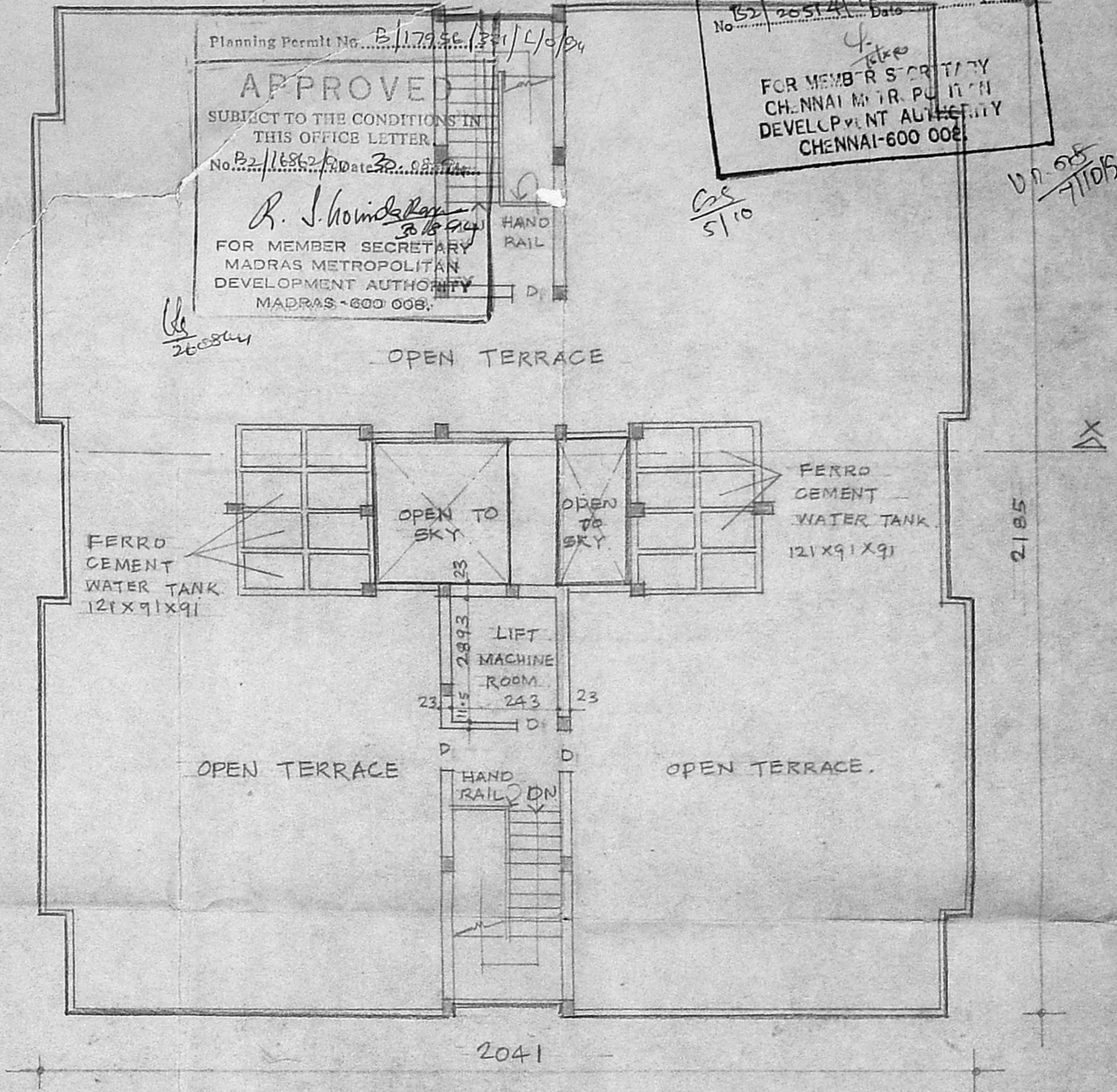
Building Permission D. Dis No. 4182/94
Dated 14.9.94
APPROVED
P.P.A. No. 103/94-95
COMMISSIONER
Villalokam Panchayat
Chennai at Ambattur
MADRAS 600 053



FRONT ELEVATION OF TYPE (G) BLOCK - BLOCK NO: (10)

Planning Permit No. B.17956/31/L/5/94
APPROVED
SUBJECT TO THE CONDITIONS IN THIS OFFICE LETTER.
No. 2/11850/31 Date 20.05.94
R. J. Hoindal
FOR MEMBER SECRETARY
MADRAS METROPOLITAN
DEVELOPMENT AUTHORITY
MADRAS - 600 008.

B. 26155/31/40/98
Planning Permit No.
RENEWED
SUBJECT TO THE CONDITIONS IN THIS OFFICE LETTER.
No. 52/2051/4/98 Date 10.9.98
FOR MEMBER SECRETARY
CHENNAI METROPOLITAN
DEVELOPMENT AUTHORITY
CHENNAI-600 008.



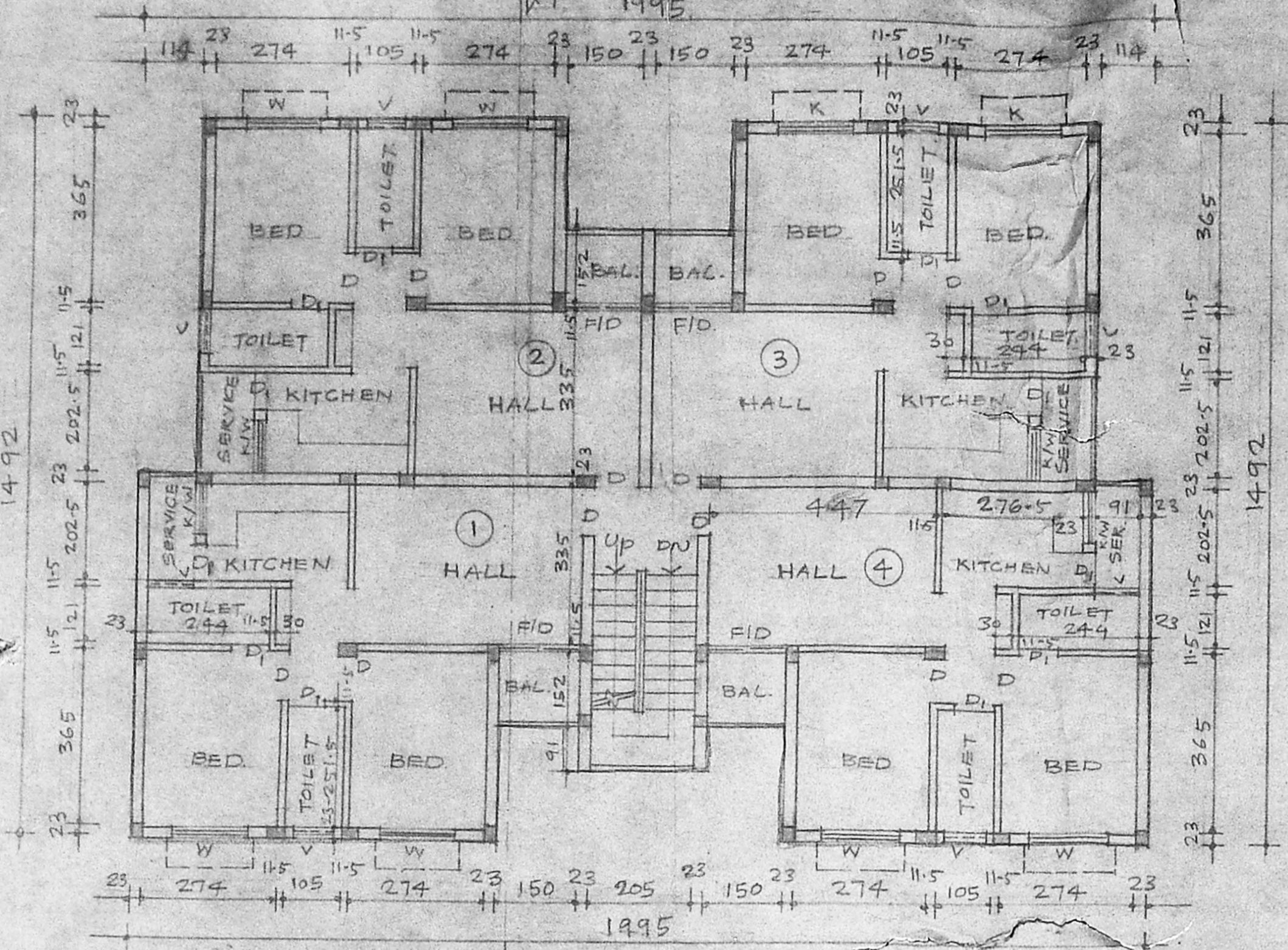
TERRACE FLOOR PLAN OF (F) TYPE BLOCK - BLOCK NO: (9)

| SCHEDULE OF JOINERY | |
|----------------------------|--|
| D - PANELLED DOOR - 99X213 | SCALE = 1:100
DATE = 18-1-1994
ALL DIMENSIONS ARE IN CM. |
| PROPOSED WORK | <input type="checkbox"/> |
| EXISTING WORK | <input type="checkbox"/> |
| ROAD | <input type="checkbox"/> |
| SITE BOUNDARY | <input type="checkbox"/> |

- 1.2. கட்டுவோர் கோரி
3. ஜி. 7. ஜானகோதரி
4. பிரதீபு லக்ஷ்மி
5. வி. சி. கோபால்
6. மாதவன் 8. பி. சி. கோபால்

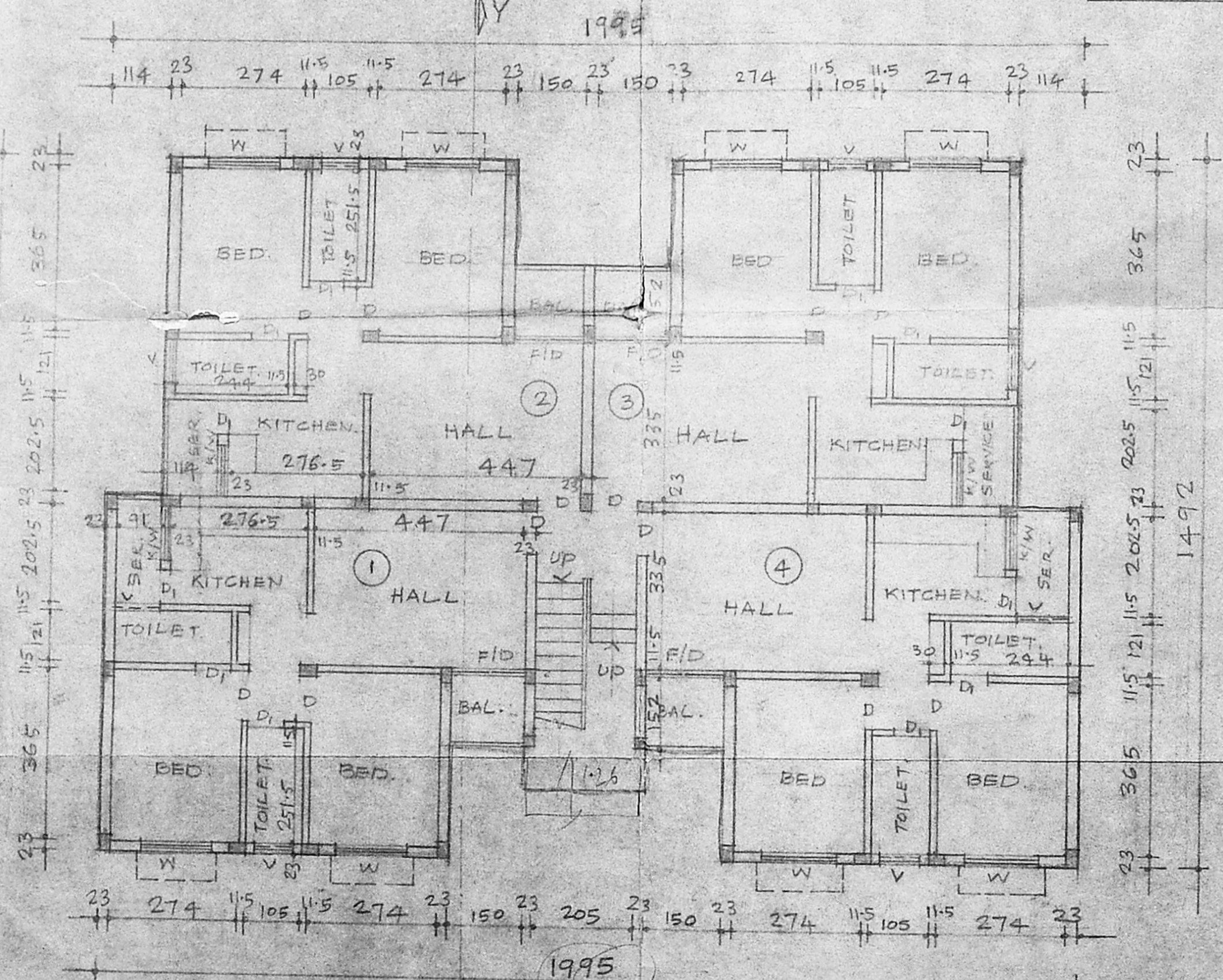
P. C. GOWRI SHANKAR, B.E.
Civil Engineer
Classified Surveyor No: 257
Corporation of Madras
Off: 13 I, Govindan Road,
(Near Irinivasa Theatre)
W. 11 Mambalam, MADRAS-38.

PROPOSED GROUP DEVELOPMENT OF RESIDENTIAL FLATS AT S.NO-75/2A, 2B, 3A, 3B OF RAMAPURAM VILLAGE SAIDAPET TALUK CHENGALPATTU M.G.K. DISTRICT



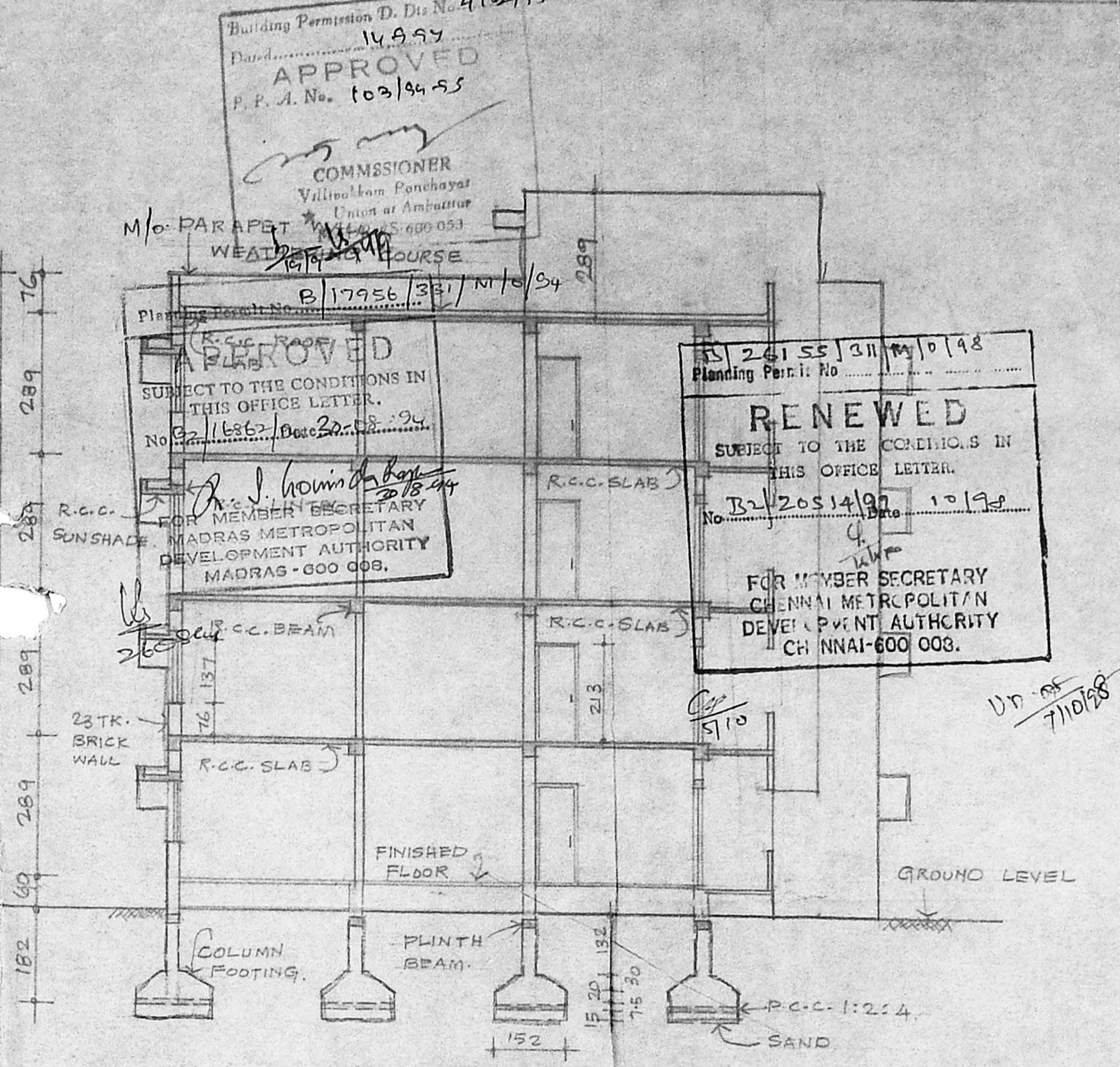
TYPICAL FLOOR (1ST, 2ND & 3RD) FLOOR PLAN

STAIRCASE
TREAD: 30
RISER: 15




GROUND FLOOR PLAN

TYPE (H) BLOCK - BLOCK NOS: 11, 12 & 13.



SECTION - YY



FRONT ELEVATION.

Building Permission D. No. 412/94
Date: 14.9.94
APPROVED
P. P. A. No. 103/94-55

COMMISSIONER
Villuvelan Panchayat
Union of Ambattur
WEATHERING COURSE

APPROVED
SUBJECT TO THE CONDITIONS IN
THIS OFFICE LETTER.
No. B2/16867/Dec 20/8-94

FOR MEMBER SECRETARY
MADRAS METROPOLITAN
DEVELOPMENT AUTHORITY
MADRAS-600 008.

AS 26155/31/10/98
Planning Per. No.
RENEWED
SUBJECT TO THE CONDITIONS IN
THIS OFFICE LETTER.
No. B2/20514/97/10/98
FOR MEMBER SECRETARY
CHENNAI METROPOLITAN
DEVELOPMENT AUTHORITY
CHENNAI-600 008.

SPECIFICATIONS

FOUNDATION: R.C.C. FOOTING, DI. 0.4 m.

FLOORING: FLOOR FINISH FOR ALL FLOORS WILL BE OF BEST MOSAIC.

SUPER STRUCTURE: R.C.C. FRAMED STRUCTURE WITH COLUMN, BEAM & SLAB CONSTRUCTION.

ROOFING: R.C.C. SLAB OF MIX 1:2:4.

WEATHERING: ONE COURSE OF PRESSED TILES OVER A WEATHERING COURSE OF BRICK JELLY IN LIME MORTAR LAID TO SLOPE TO DRAIN WATER.

SCHEDULE OF JOINERY

| | |
|-------------------|---------|
| D PANELLED DOOR | 91x213 |
| DI PANELLED DOOR | 76x213 |
| FID FRENCH DOOR | 121x213 |
| W GLAZED WINDOW | 152x137 |
| KW KITCHEN WINDOW | 106x106 |
| V VENTILATOR | 91x60. |

PROPOSED WORK

EXISTING WORK

SITE BOUNDARY

ROAD

SCALE = 1:100
DATE = 18-1-1994
ALL DIMENSIONS ARE IN CM.

PLINTH AREA

| | |
|--------------|---------------------------------|
| GROUND FLOOR | : 262.563 |
| FIRST FLOOR | : 262.563 |
| SECOND FLOOR | : 262.563 |
| THIRD FLOOR | : 262.563 |
| TOTAL | : 1050.252 M² |

1. 2. 3. 4. 5. 6. 7. 8. 9. 10. 11. 12. 13. 14. 15. 16. 17. 18. 19. 20. 21. 22. 23. 24. 25. 26. 27. 28. 29. 30. 31. 32. 33. 34. 35. 36. 37. 38. 39. 40. 41. 42. 43. 44. 45. 46. 47. 48. 49. 50. 51. 52. 53. 54. 55. 56. 57. 58. 59. 60. 61. 62. 63. 64. 65. 66. 67. 68. 69. 70. 71. 72. 73. 74. 75. 76. 77. 78. 79. 80. 81. 82. 83. 84. 85. 86. 87. 88. 89. 90. 91. 92. 93. 94. 95. 96. 97. 98. 99. 100.

OWNER

P. C. GOWRI SHANKAR, B.E.
Civil Engineer
Class II, Licensed Surveyor No: 257
Co. of Madras
Off: 15 L, Govindan Road,
(Near Srinivasa Theatre)
West Mambalam, MADRAS-33.

LICENSED SURVEYOR.

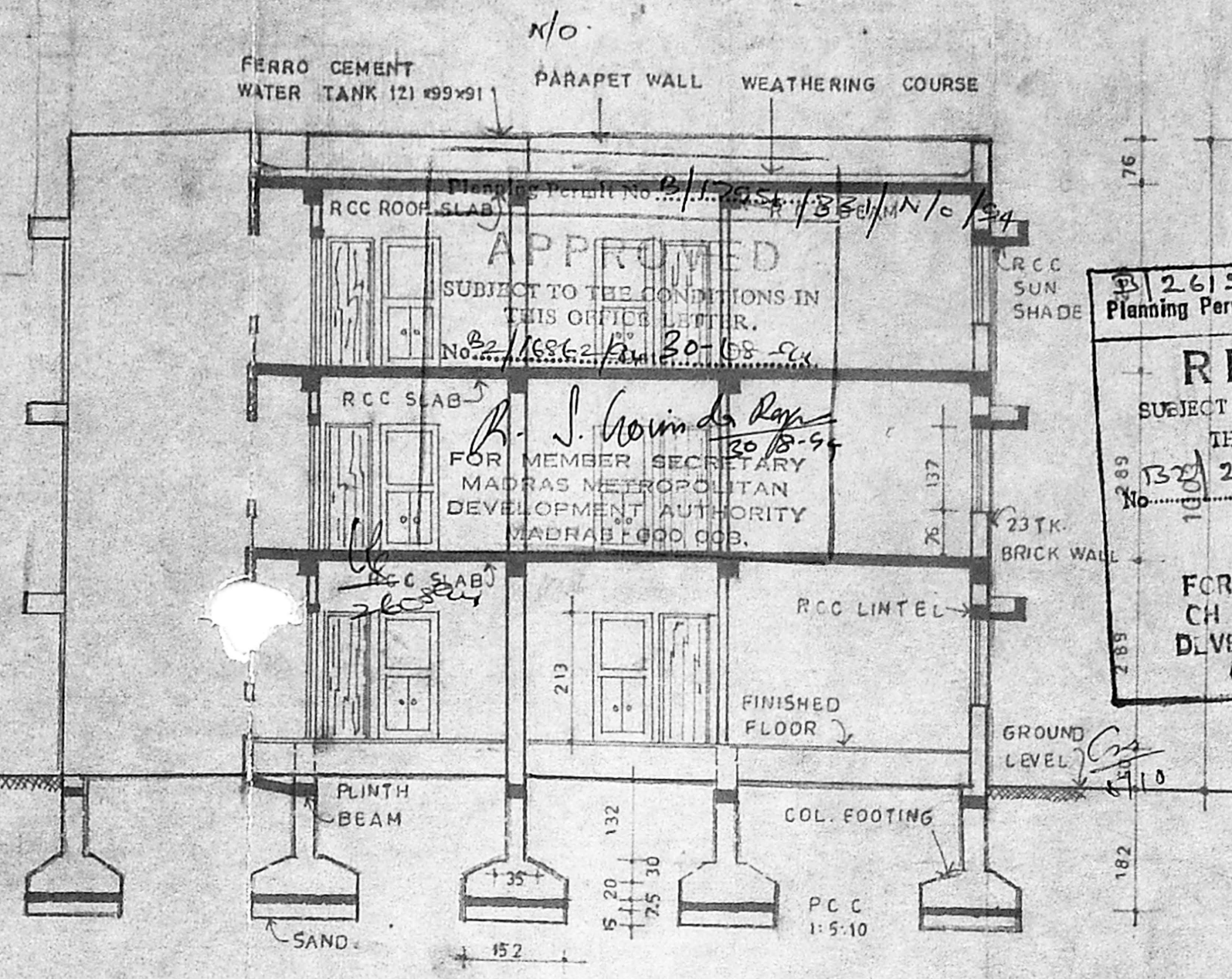
PROPOSED GROUP
DEVELOPMENT OF RESIDENTIAL FLATS AT S.NO. 75/2A2B
3A, 3B OF RAMAPURAM
VILLAGE, SAIDAPET TALUK
CHENGALPATTU M.G.R.
DISTRICT.

TYPE (H) BLOCK - BLOCK NOS: 11, 12 & 13
SHEET NO: 13

Building Permission D. Dir. No. 4192-194
 Date 14.9.94
APPROVED
 P.P.A. No. 103/94-25

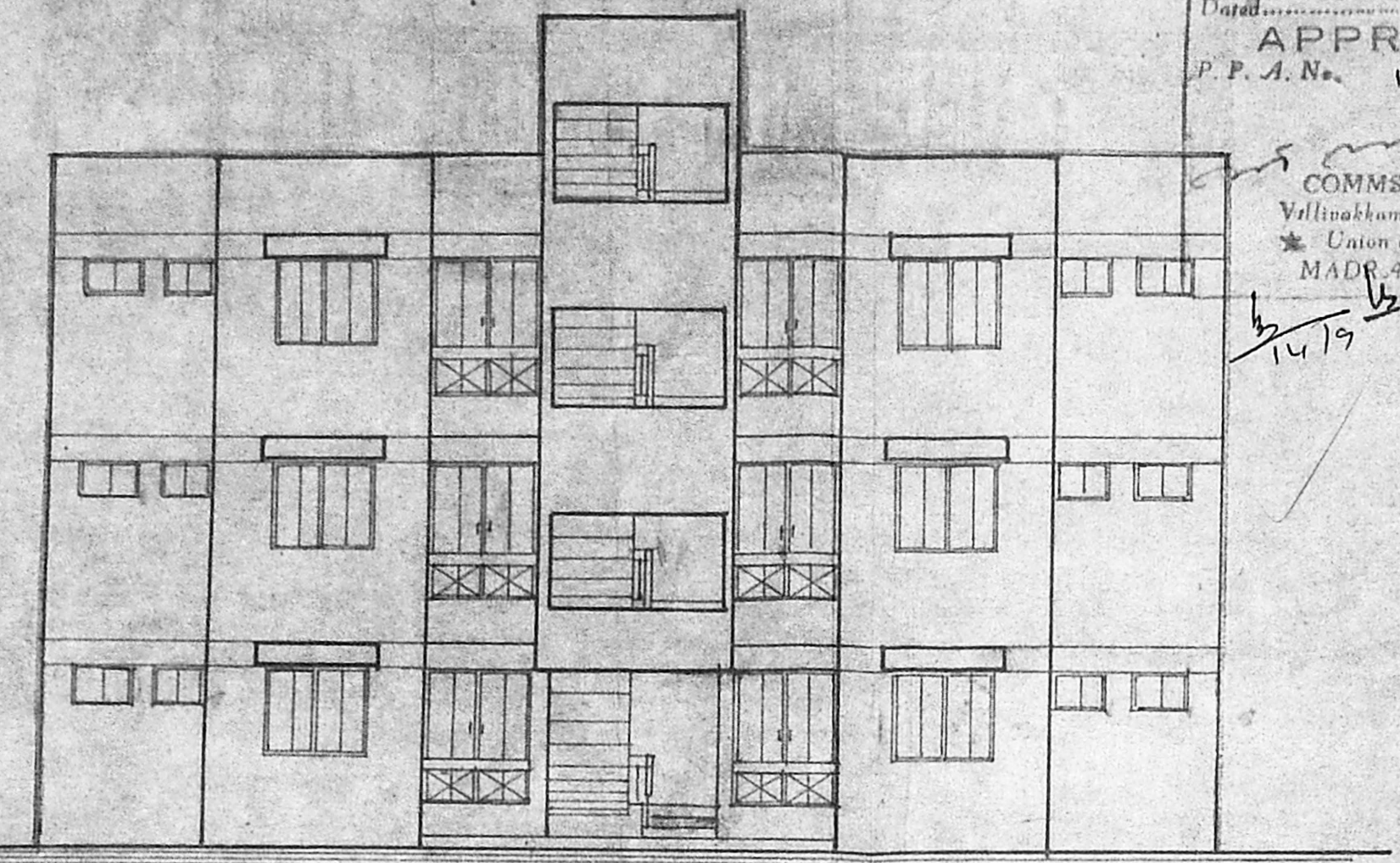
COMMISSIONER
 Villinatham Panchayat
 Union at Ambattur
 MADR. 45-600-033

14/9
 14/9



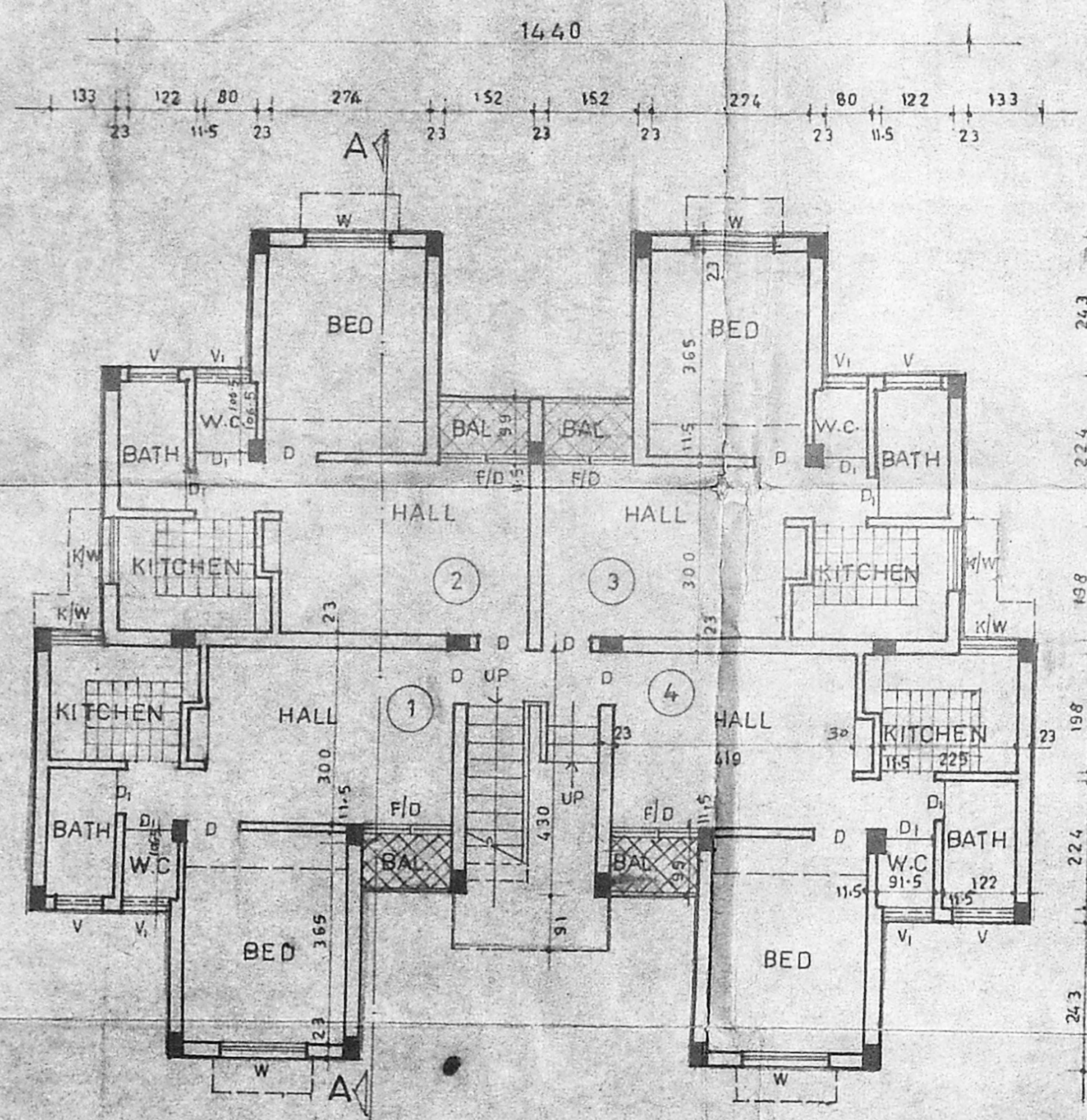
26155311/10/98
 Planning Permit No.
RENEWED
 SUBJECT TO THE CONDITIONS IN THIS OFFICE LETTER.
 No. 132/20514/97 Date 10/98
 FOR MEMBER SECRETARY
 CH NNAI METROPOLITAN
 DEVELOPMENT AUTHORITY
 MADRAS-600 008.

UN. NO. 71088

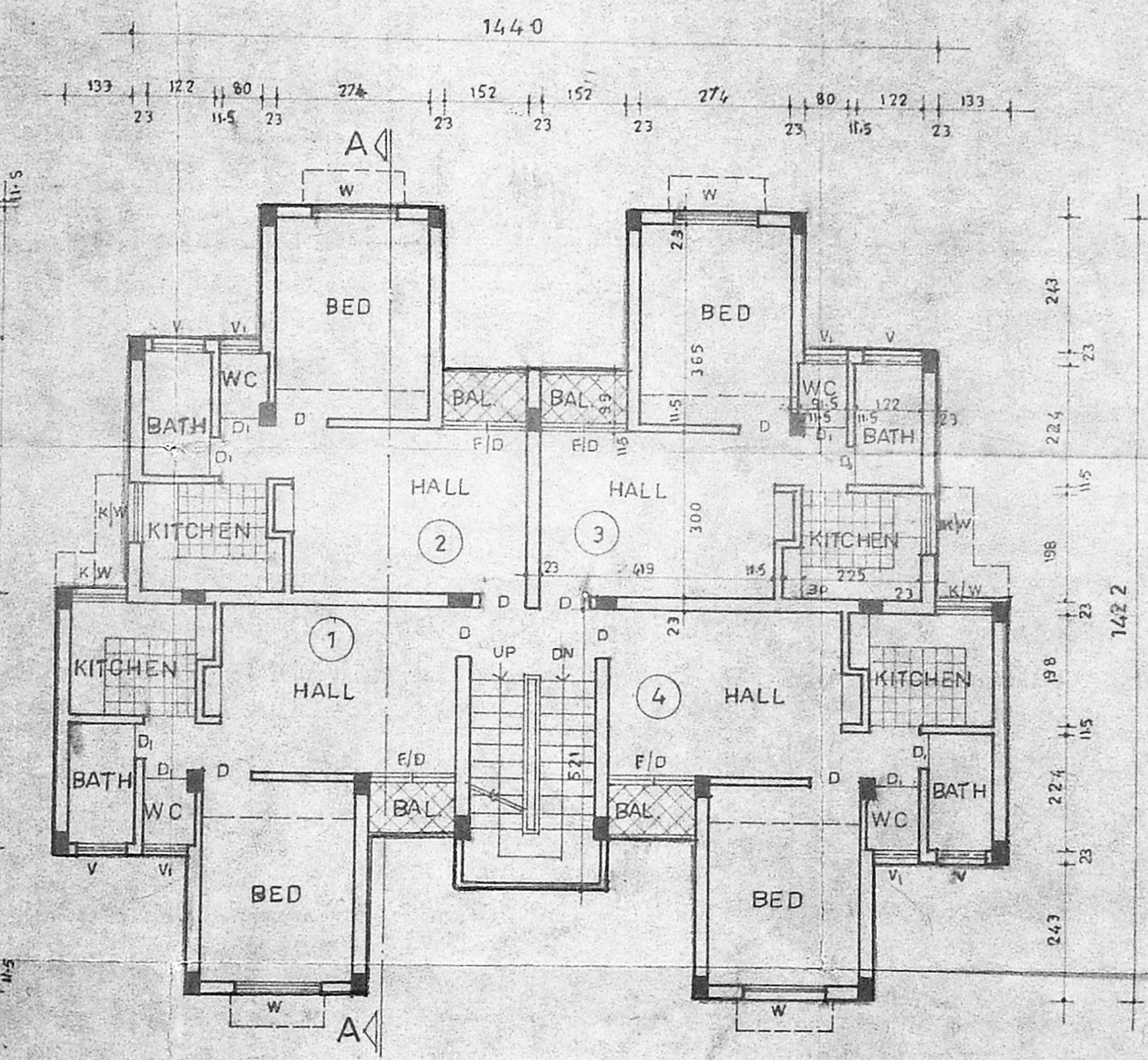


FRONT ELEVATION

SECTION - A



GROUND FLOOR PLAN



TYPICAL (1st & 2nd) FLOOR PLAN

TYPE (J) BLOCK, BLOCK NO. 14

SPECIFICATIONS

| | |
|-------------------|---|
| FOUNDATION | RCC INDIVIDUAL COLUMN FOOTING |
| FLOORING | FLOOR FINISH FOR ALL FLOORS WILL BE OF BEST MOSAIC. |
| SUPER STRUCTURE | RCC FRAMED STRUCTURE WITH COLUMN BEAM & SLAB CONSTRUCTION |
| ROOFING | RCC SLAB OF MIX 1:2:4 |
| WEATHERING COURSE | ONE COURSE OF PRESSED TILES OVER A WEATHERING COURSE OF BRICK JELLY IN LIME MORTAR LAID TO SLOPE TO DRAIN WATER |

SCHEDULE OF JOINERY:

| | | |
|-----|----------------|-----------|
| D | PANELLED DOOR | 91 x 213 |
| D1 | PANELLED DOOR | 76 x 213 |
| W | GLASSED WINDOW | 152 x 137 |
| K/W | KITCHEN WINDOW | 106 x 106 |
| F/B | FRENCH DOOR | 152 x 213 |
| V | VENTILATOR | 91 x 60 |
| V1 | VENTILATOR | 76 x 60 |

PROPOSED WORK

| | |
|---------------|--------------------------|
| PROPOSED WORK | <input type="checkbox"/> |
| EXISTING WORK | <input type="checkbox"/> |
| ROAD | <input type="checkbox"/> |
| SITE BOUNDARY | <input type="checkbox"/> |

SCALE : 1:100
 DATE : 18-1-1994
 ALL DIMENSIONS ARE IN CM

PLINTH AREA:

| | |
|--------------|--------------------------------|
| GROUND FLOOR | : 177.040 |
| FIRST FLOOR | : 177.040 |
| SECOND FLOOR | : 177.040 |
| TOTAL | : 531.120 m² |

1. 2. 3. 4. 5. 6. 7. 8.

OWNER
 P. C. GOWRI SHANKAR, B.E.
 Civil Engineer
 Class - I, Licensed Surveyor No: 257
 Corporation of Madras
 Off: 15, I, Govindan Road,
 (Near Srinivasa Theatre)
 West Mambalam, MADRAS-38

LICENSED SURVEYOR
PROPOSED GROUP
 DEVELOPMENT OF RESIDENTIAL
 FLATS AT S.NO. 75/2A, 2B, 3A, 3B
 OF RAMAPURAM VILLAGE
 SAIDAPET TALUK
 CHENGALPATTU M.G.R. DISTRICT.

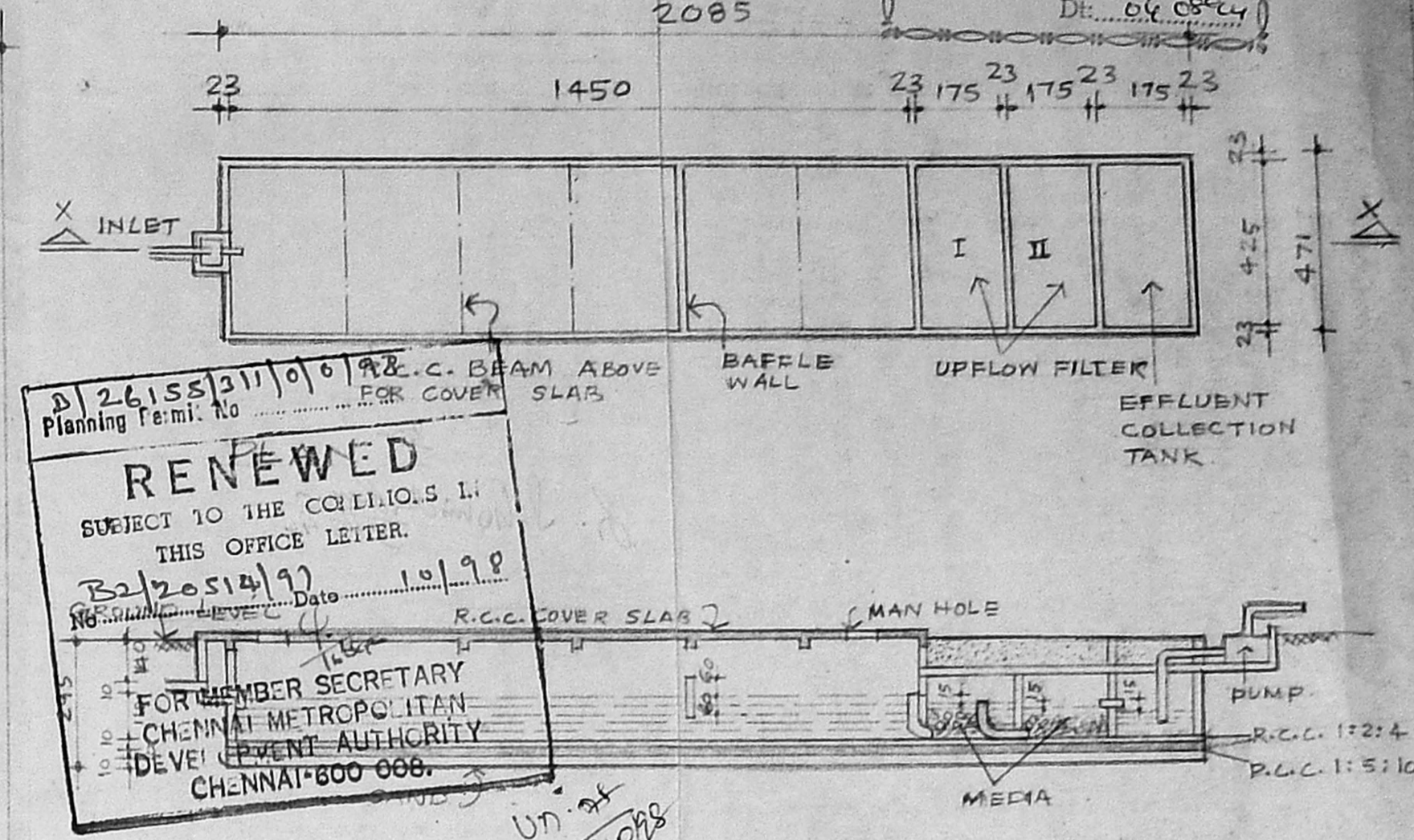
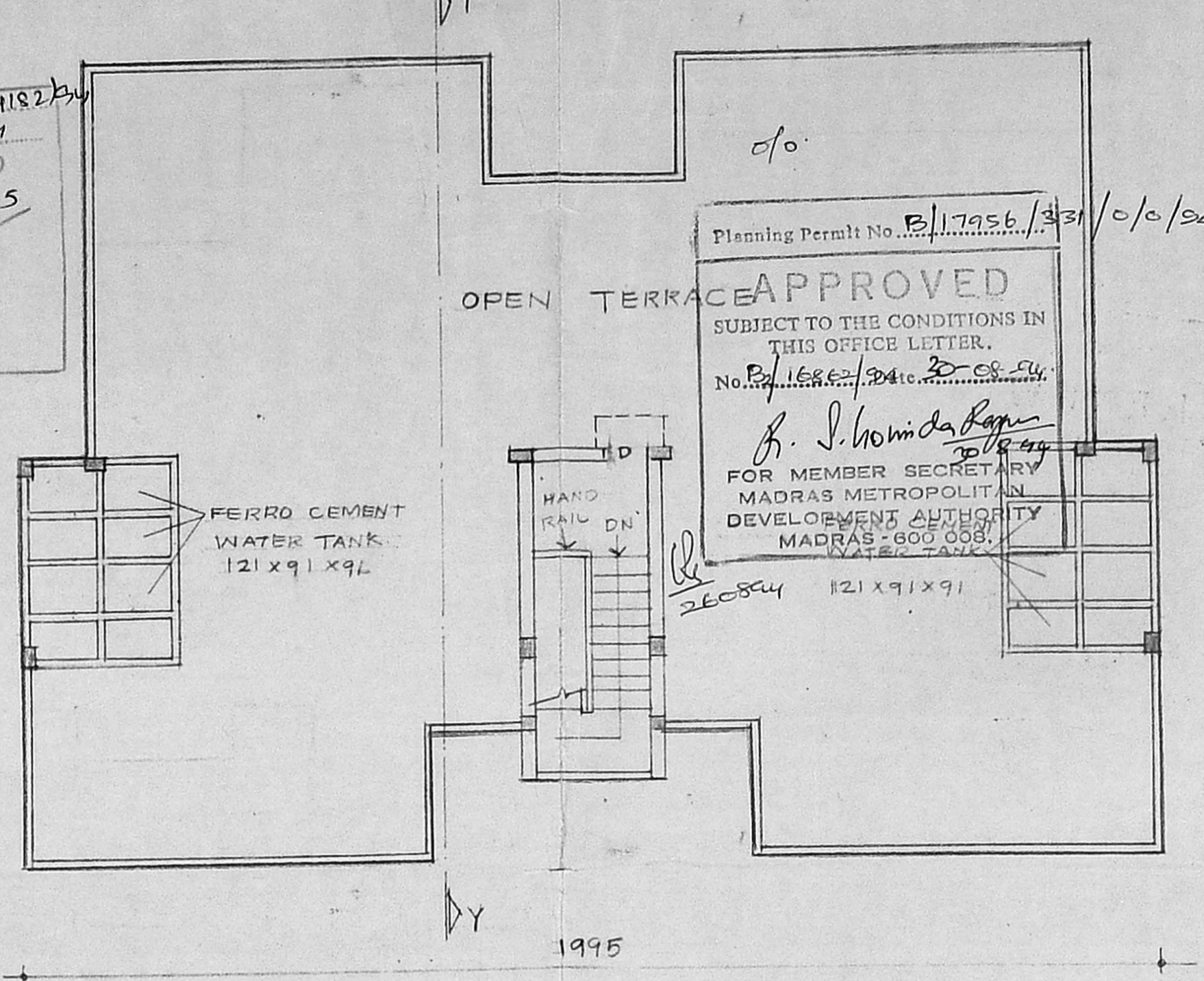
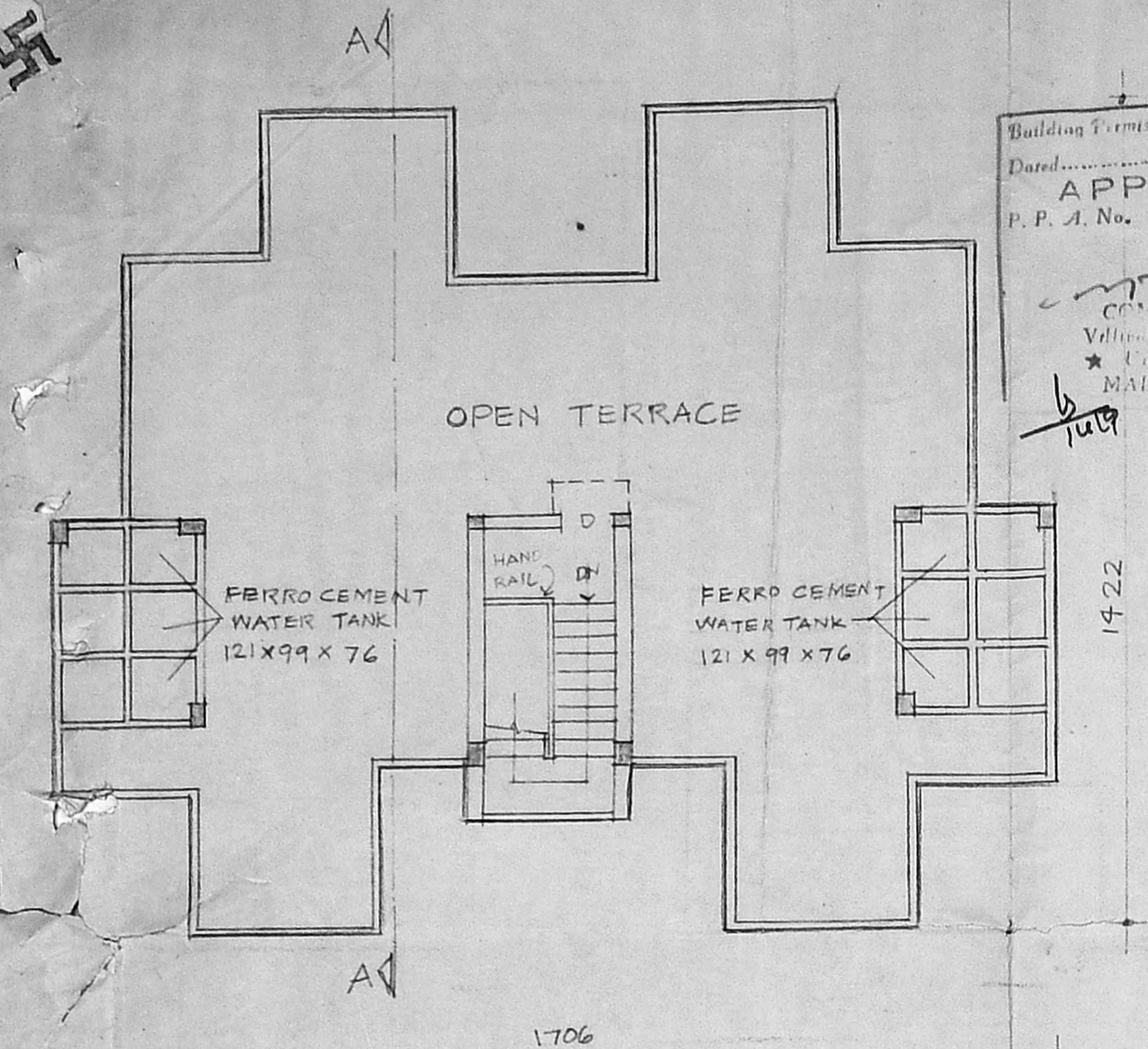
TYPE (J) BLOCK BLOCK NO. 14
 SHEET NO. 15

Building Permission D. Dis No. 4182/24
 Dated 14.9.94
APPROVED
 P. P. A. No. 103/94.55
 COMMISSIONER
 Villurambam Panchayat
 Union at Ambattur
 MADRAS 600 053

Planning Permt No. B/17956/331/0/c/94
APPROVED
 SUBJECT TO THE CONDITIONS IN THIS OFFICE LETTER.
 No. B/1682/24/c. 20.08.94
 R. J. Somidas
 FOR MEMBER SECRETARY
 MADRAS METROPOLITAN
 DEVELOPMENT AUTHORITY
 MADRAS - 600 008.

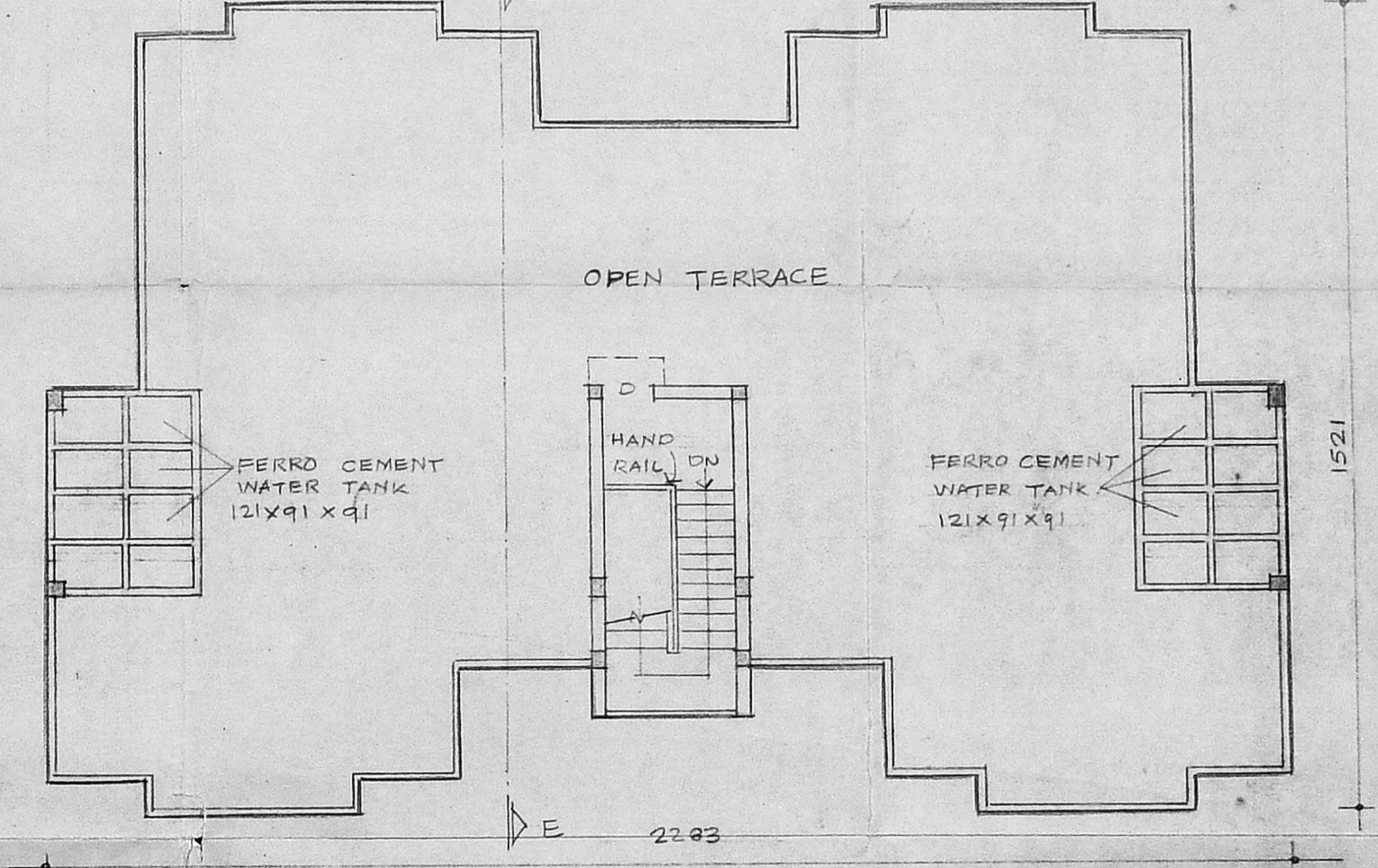
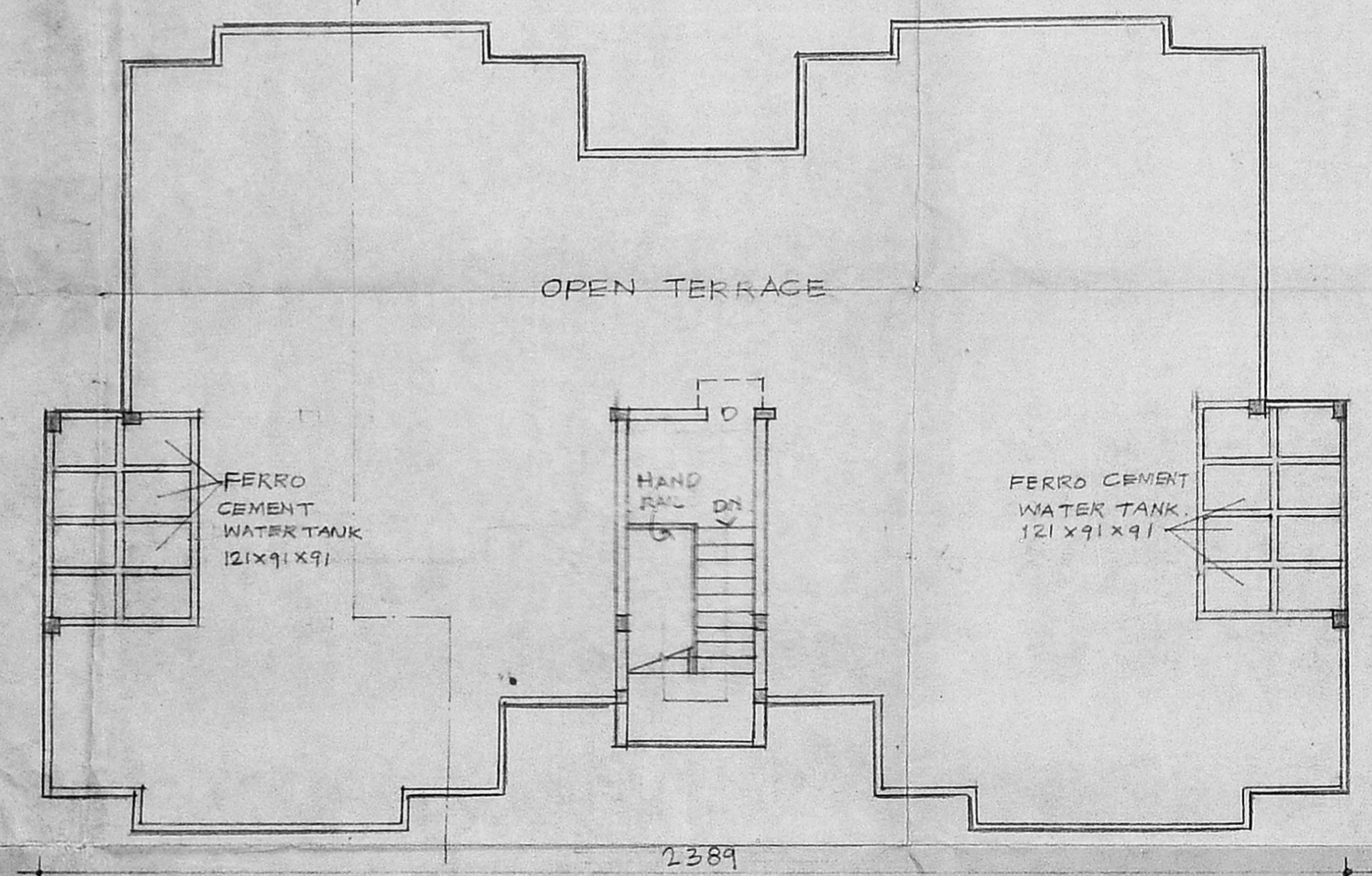
Planning Permt. No. B/26158/311/0/0/98
RENEWED
 SUBJECT TO THE CONDITIONS IN THIS OFFICE LETTER.
 No. B/20514/97
 Date 10.1.98
 FOR MEMBER SECRETARY
 CHENNAI METROPOLITAN
 DEVELOPMENT AUTHORITY
 CHENNAI - 600 008.

SECTION - XX
 TYPICAL DESIGN OF SEPTIC TANK.
 SCALE = 1:200



TERRACE FLOOR PLAN OF TYPE 'J' BLOCK.
 BLOCK NO: 14

TERRACE FLOOR PLAN OF TYPE 'H' BLOCK
 BLOCK NOS: 11, 12 & 13.



TERRACE FLOOR PLAN OF TYPE 'A' BLOCK, BLOCK NOS: 1, 2 & 3.

TERRACE FLOOR PLAN OF TYPE 'B' BLOCK, BLOCK NOS: 4 & 5.

| SCHEDULE OF JOINERY | |
|----------------------------|--------------------------|
| D - PANELLED DOOR - 91x213 | <input type="checkbox"/> |

| | | |
|---------------|--------------------------|--------------------|
| PROPOSED WORK | <input type="checkbox"/> | DATE = 18-1-1994 |
| EXISTING WORK | <input type="checkbox"/> | SCALE = 1:100 |
| SITE BOUNDARY | <input type="checkbox"/> | ALL DIMENSIONS ARE |
| ROAD | <input type="checkbox"/> | IN C.M. |

1.2. कर्कशिवीकीराली
 3. *[Signature]*
 4. *[Signature]*
 5. M.C. K...
 6. *[Signature]*
 OWNER

[Signature]
P.C. GOWRI SHANKAR, B.E.
 Civil Engineer
 Class-I License No. 100/11/97
 Corporation Office
 Off: 1, ... Road,
 (N. ...)
 CHENNAI - 600 008.
 LICENSED SURVEYOR

PROPOSED GROUP DEVELOPMENT
 OF RESIDENTIAL FLATS AT S.No:
 75/2A, 2B, 3A, 3B OF RAMAPURAM
 VILLAGE, SAIDAPET TALUK,
 CHENGALPATTU M.G.R. DISTRICT.
 TERRACE FLOOR PLANS & SEPTIC TANK
 SHEET NO: (15)